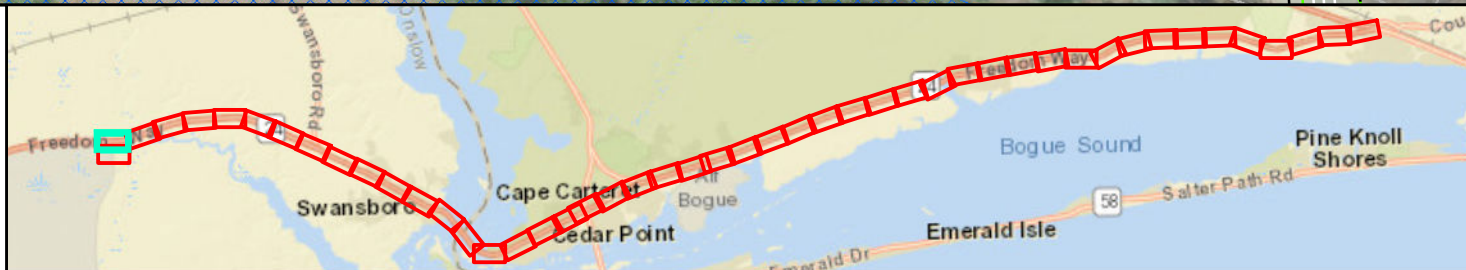
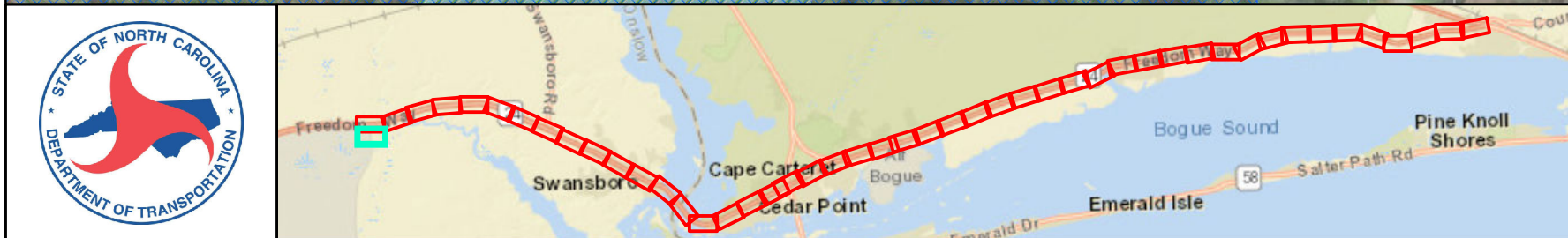


Figure 1: Vicinity Map
 NC 24 Improvements
 NC 172 to US 70
 SPOT IDs H183798
 Onslow/Carteret County, NC



**NC 24 Improvements
from NC 172 to US 70
in Onslow and Carteret Counties**

Environmental Features Map		
Figure 2A	H183738	
	January 2020	



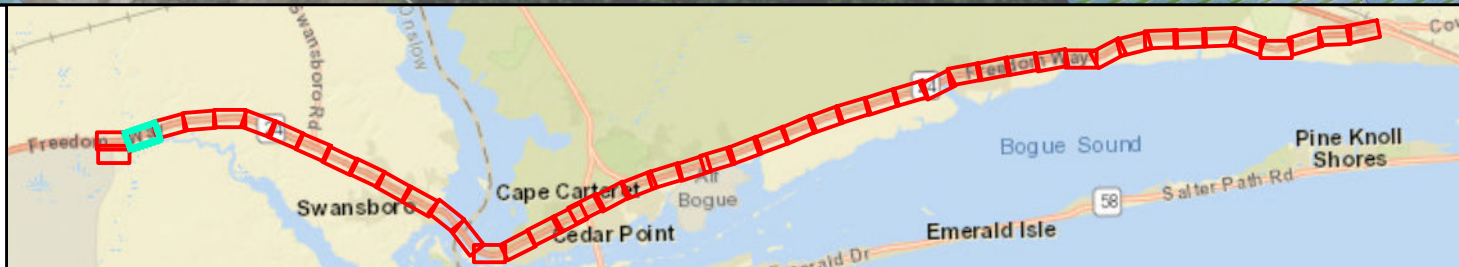
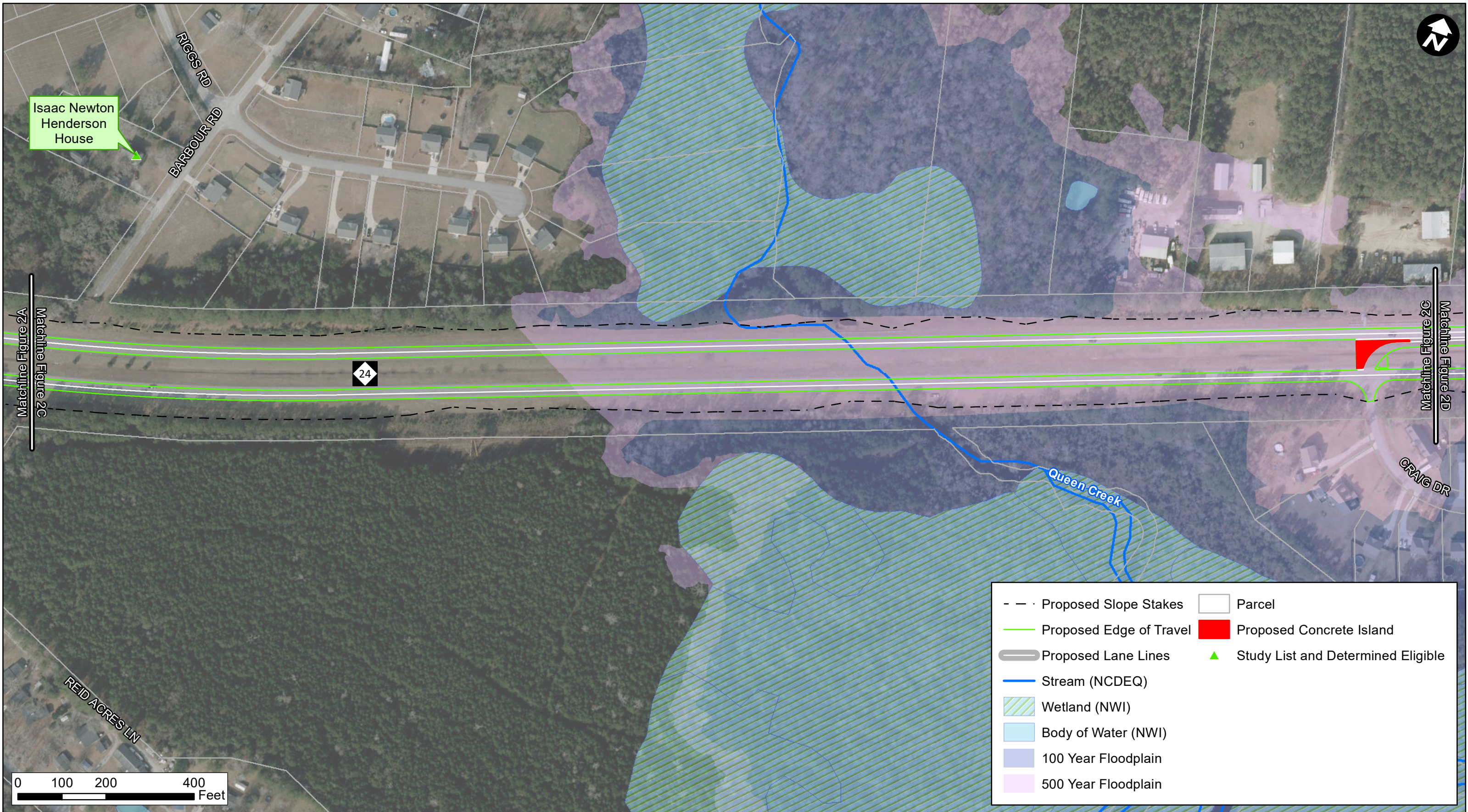
**NC 24 Improvements
from NC 172 to US 70
in Onslow and Carteret Counties**

Environmental Features Map

Figure 2B

H183738

January 2020



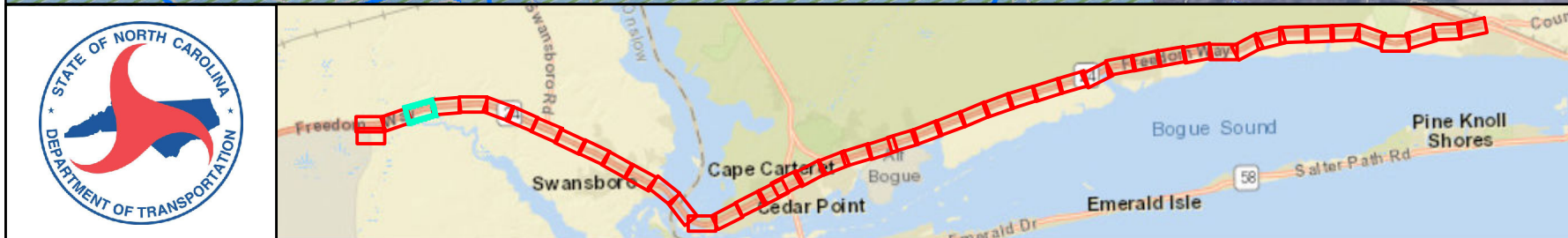
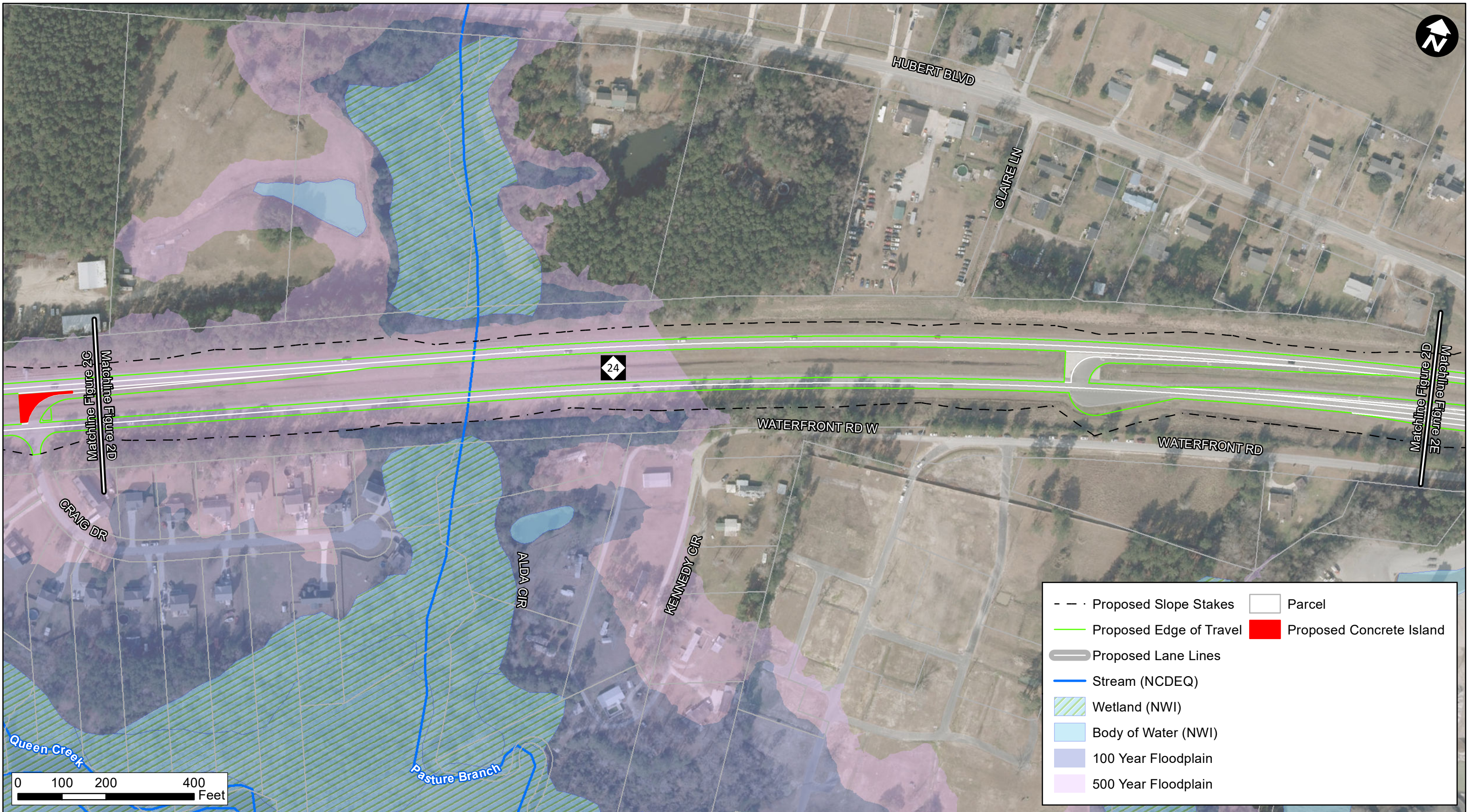
NC 24 Improvements from NC 172 to US 70 in Onslow and Carteret Counties

Environmental Features Map

Figure 2C


H183738

January 2020



<p>NC 24 Improvements from NC 172 to US 70 in Onslow and Carteret Counties</p>		Environmental Features Map	
		Figure 2D	
		H183738	January 2020





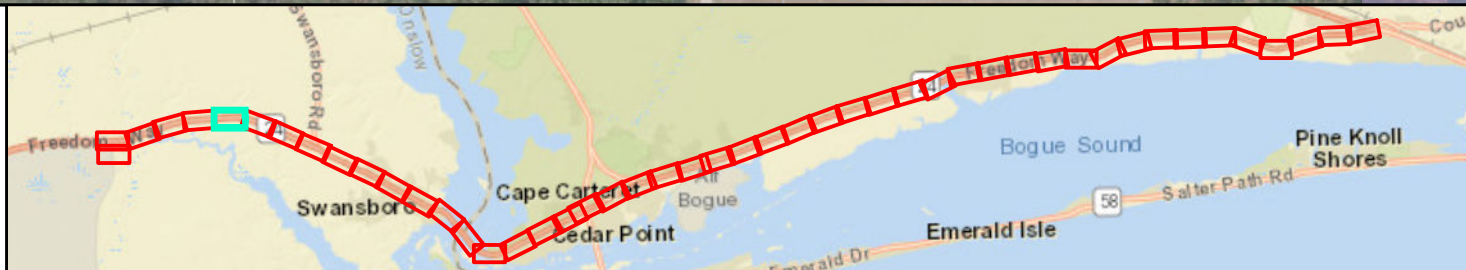
NC 24 Improvements from NC 172 to US 70 in Onslow and Carteret Counties

Environmental Features Map

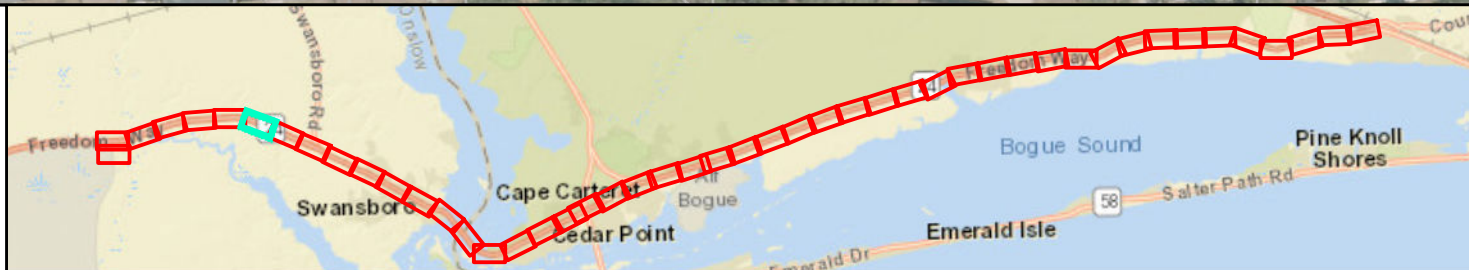
Figure 2E

H183738

January 2020



Environmental Features Map		
NC 24 Improvements from NC 172 to US 70 in Onslow and Carteret Counties		H183738
		January 2020



**NC 24 Improvements
from NC 172 to US 70
in Onslow and Carteret Counties**

Environmental Features Map

Figure 2G

H183738

January 2020



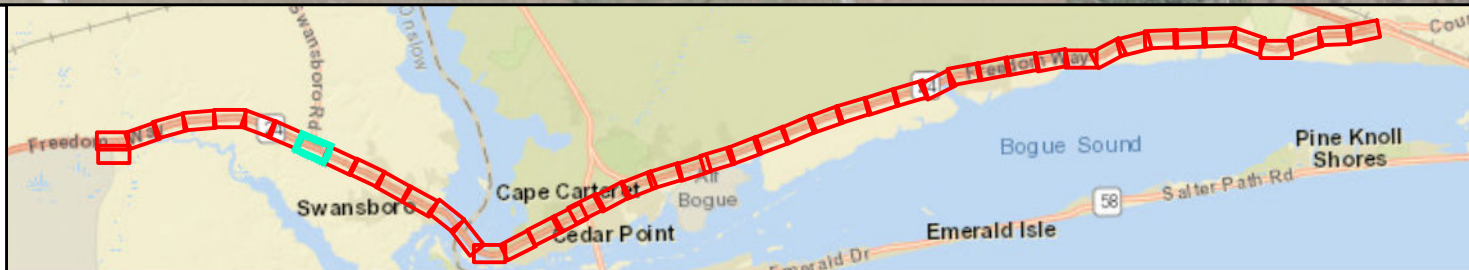
**NC 24 Improvements
from NC 172 to US 70
in Onslow and Carteret Counties**

Environmental Features Map

Figure 2H

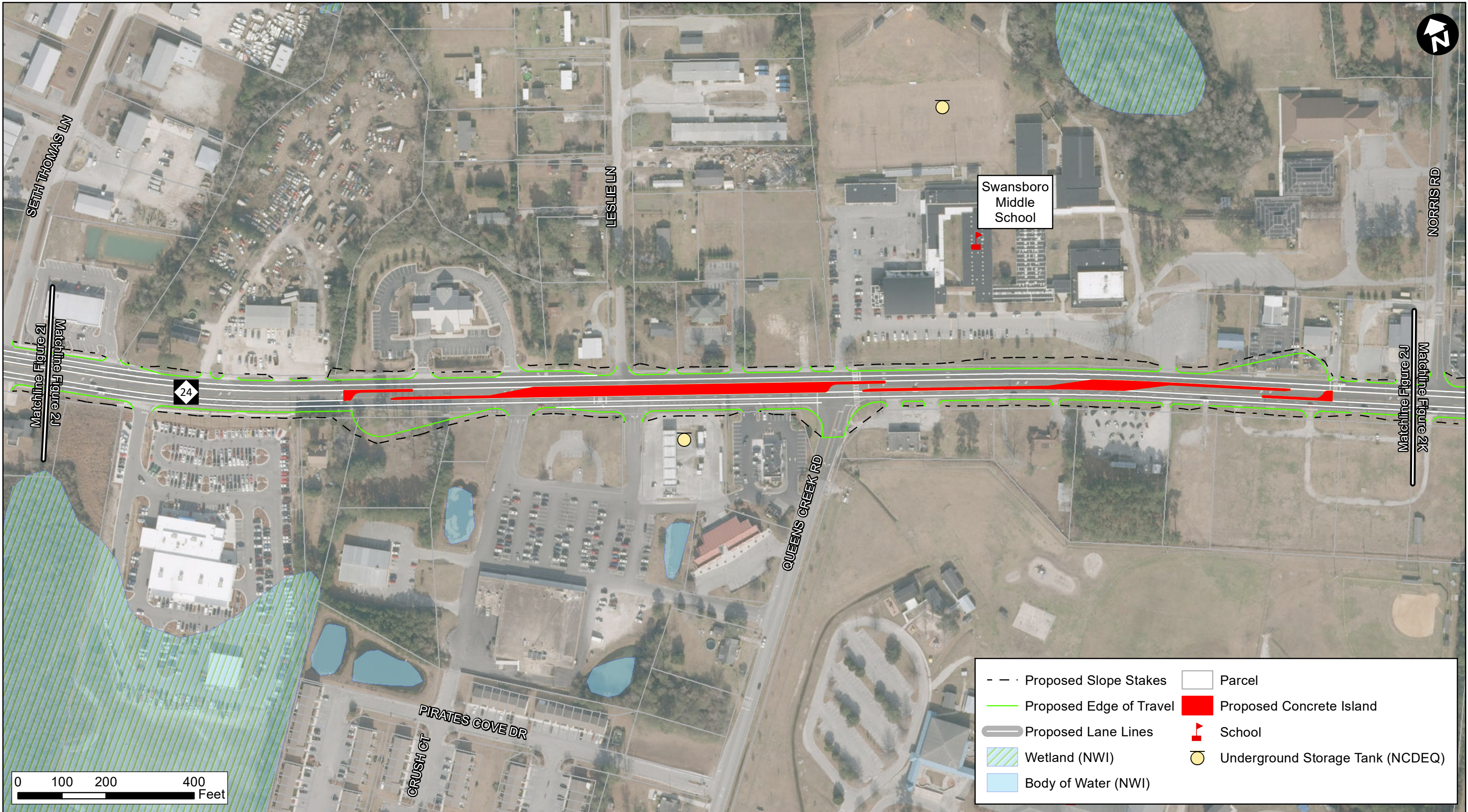
H183738

January 2020



**NC 24 Improvements
from NC 172 to US 70
in Onslow and Carteret Counties**

Environmental Features Map		
Figure 21	H183738	
	January 2020	



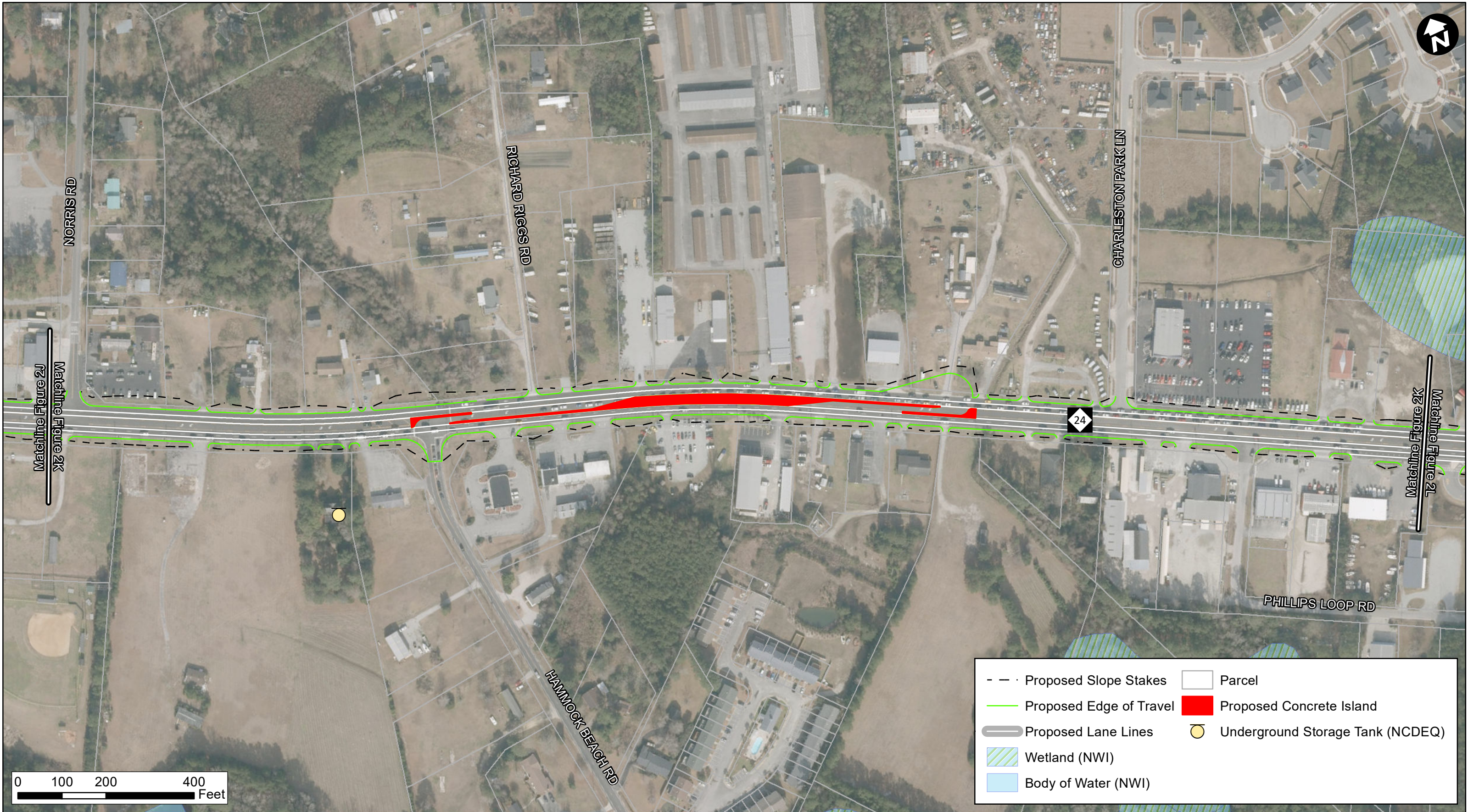
**NC 24 Improvements
from NC 172 to US 70
in Onslow and Carteret Counties**

Environmental Features Map

Figure 2J

H183738

January 2020



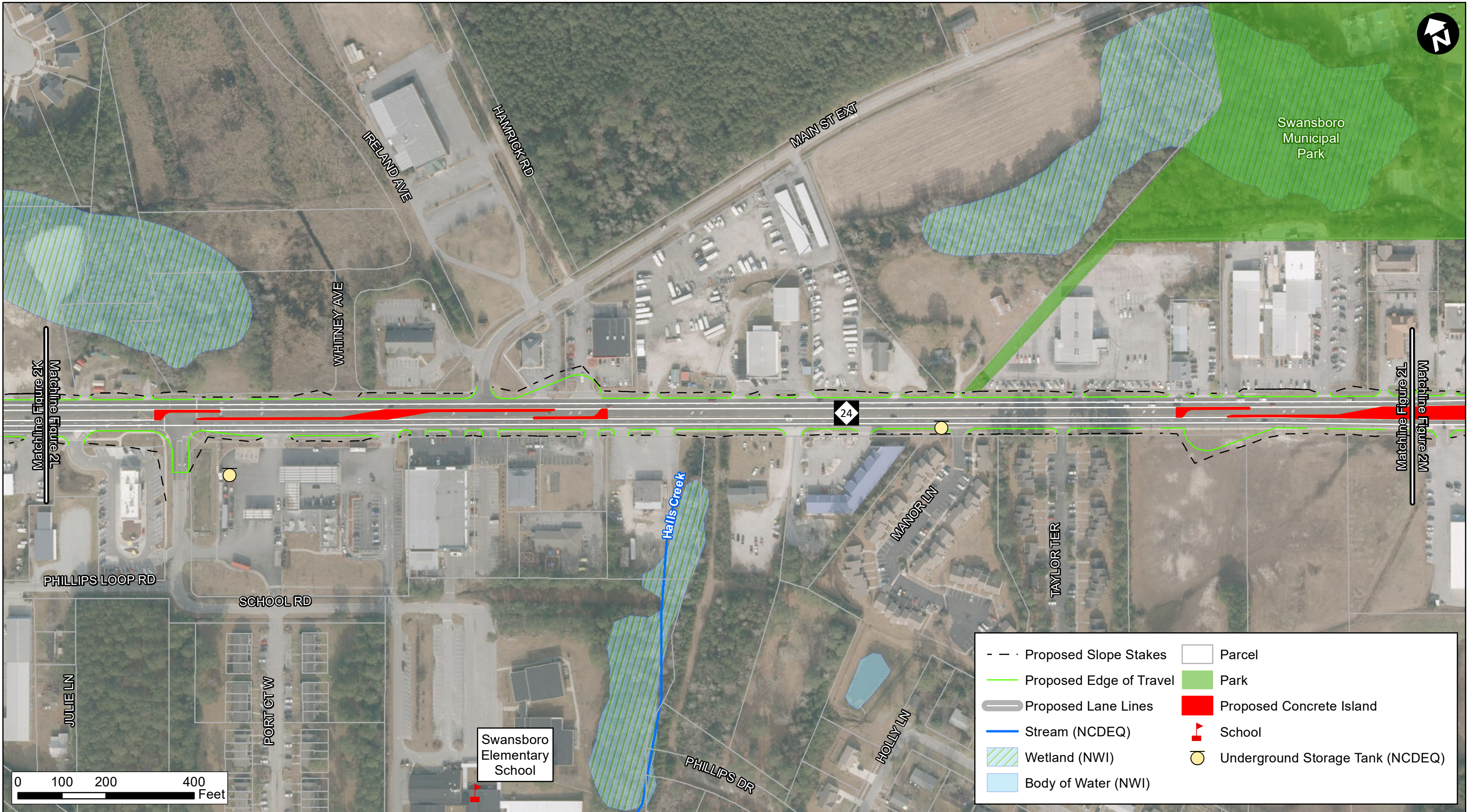
**NC 24 Improvements
from NC 172 to US 70
in Onslow and Carteret Counties**

Environmental Features Map

Figure 2K

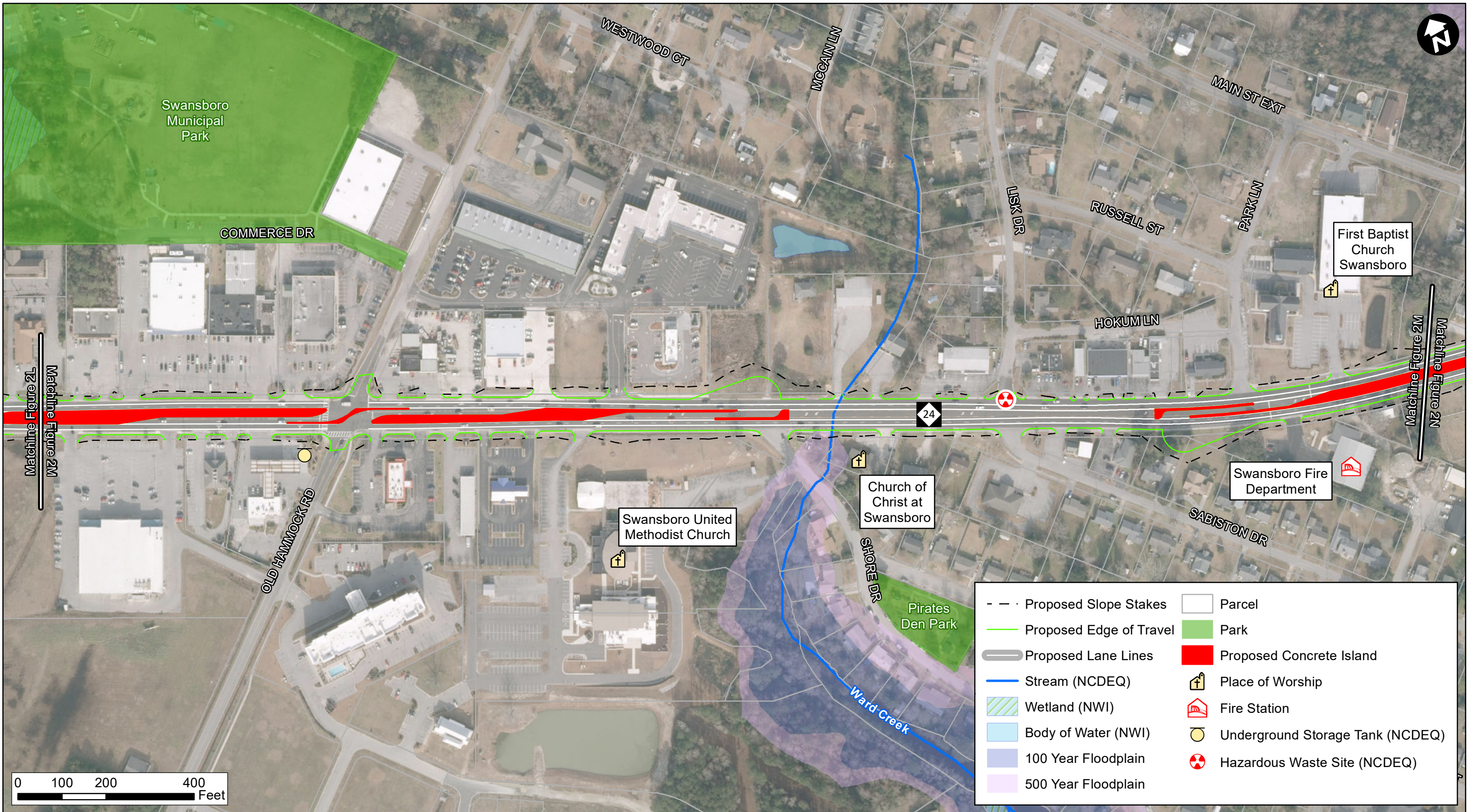
H183738

January 2020



**NC 24 Improvements
from NC 172 to US 70
in Onslow and Carteret Counties**

Environmental Features Map	
Figure 2L	H183738
	January 2020



NC 24 Improvements from NC 172 to US 70 in Onslow and Carteret Counties

Environmental Features Map

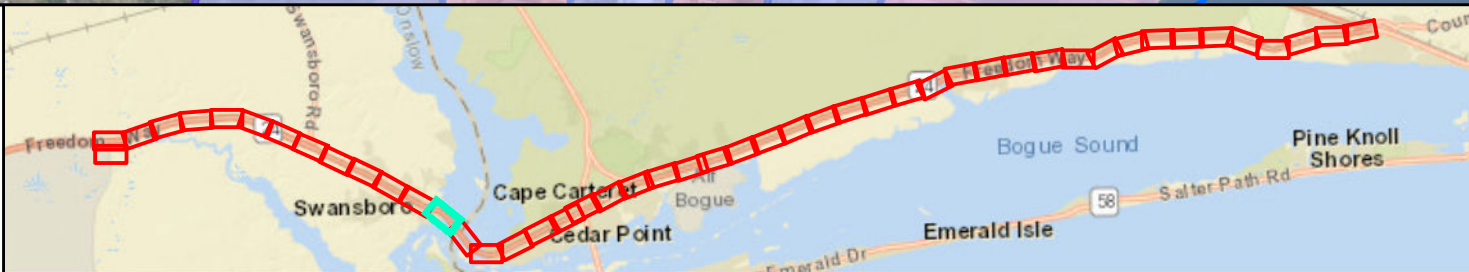
Figure 2M

H183738

January 2020

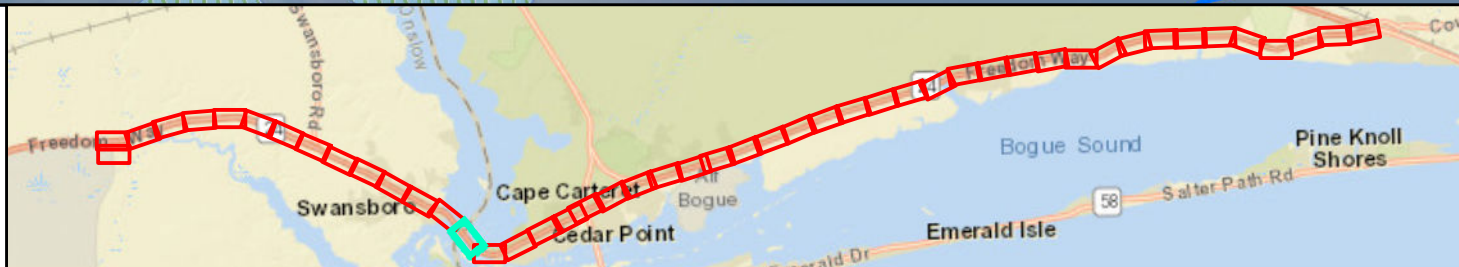



- | | |
|-----------------------------|--------------------------------------|
| - - - Proposed Slope Stakes | Parcel |
| Proposed Edge of Travel | National Register Boundary |
| Proposed Lane Lines | Local Historic District Boundary |
| Stream (NCDEQ) | Park |
| Wetland (NWI) | Proposed Concrete Island |
| Floodway | Police Department |
| 100 Year Floodplain | National Register Individual Listing |
| 500 Year Floodplain | Underground Storage Tank (NCDEQ) |



**NC 24 Improvements
from NC 172 to US 70
in Onslow and Carteret Counties**

Environmental Features Map	
Figure 2N	H183738
	January 2020



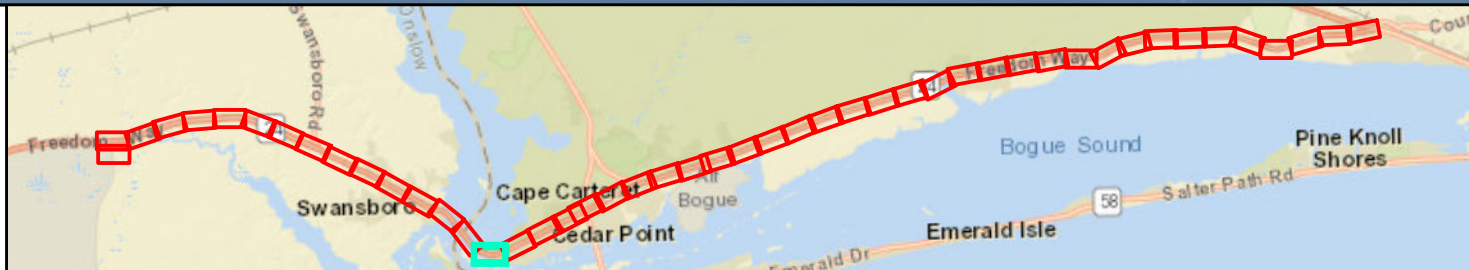
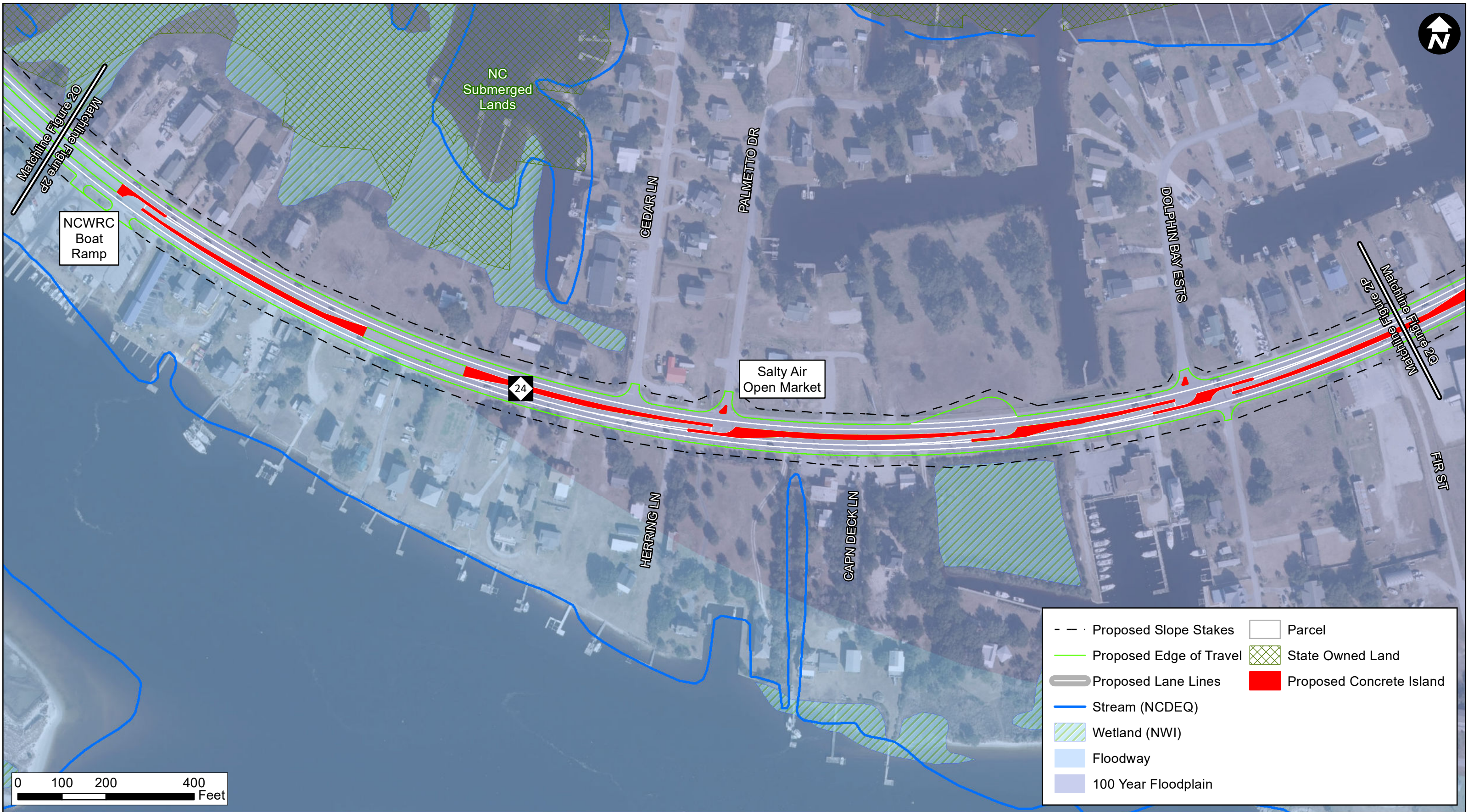
NC 24 Improvements from NC 172 to US 70 in Onslow and Carteret Counties

Environmental Features Map

Figure 20

H183738

January 2020



**NC 24 Improvements
from NC 172 to US 70
in Onslow and Carteret Counties**

Environmental Features Map

Figure 2P

H183738

January 2020



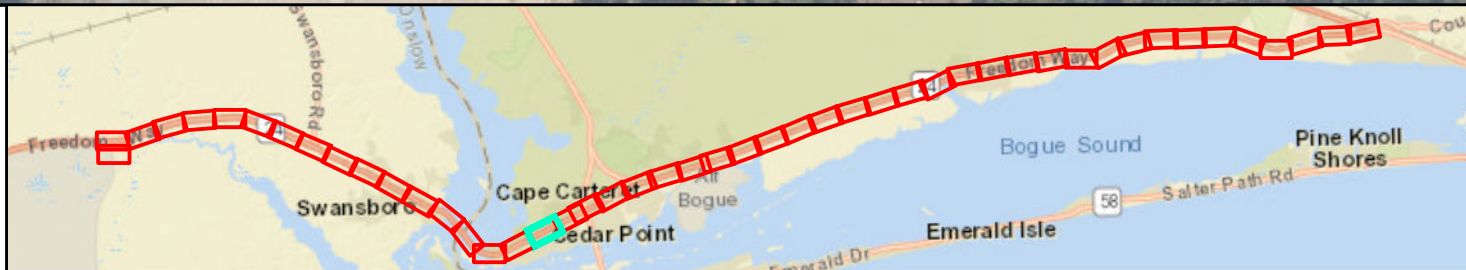
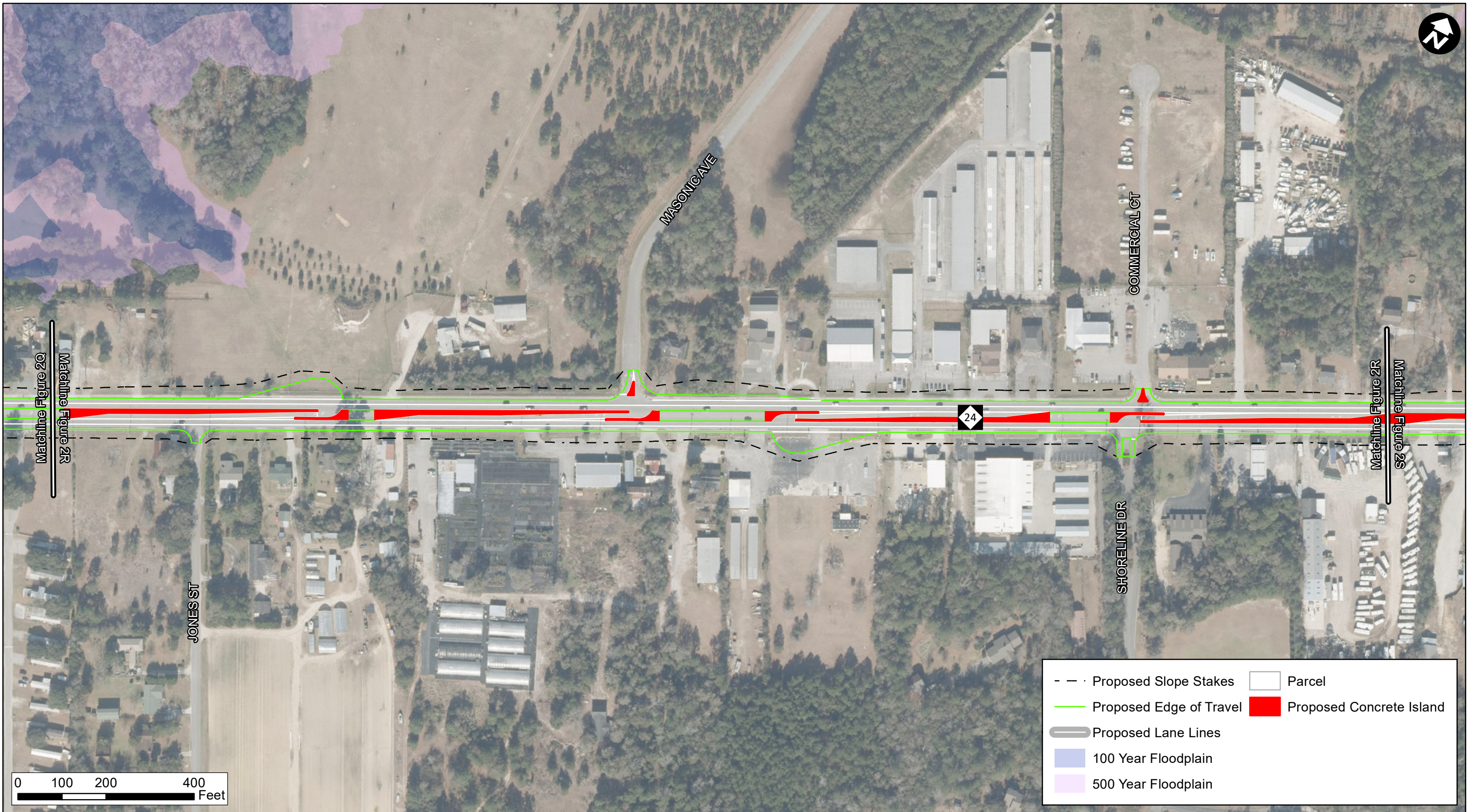
NC 24 Improvements from NC 172 to US 70 in Onslow and Carteret Counties

Environmental Features Map

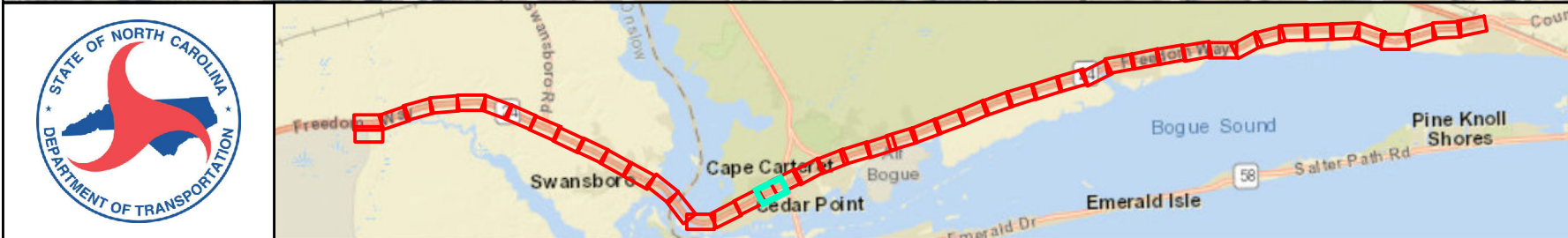
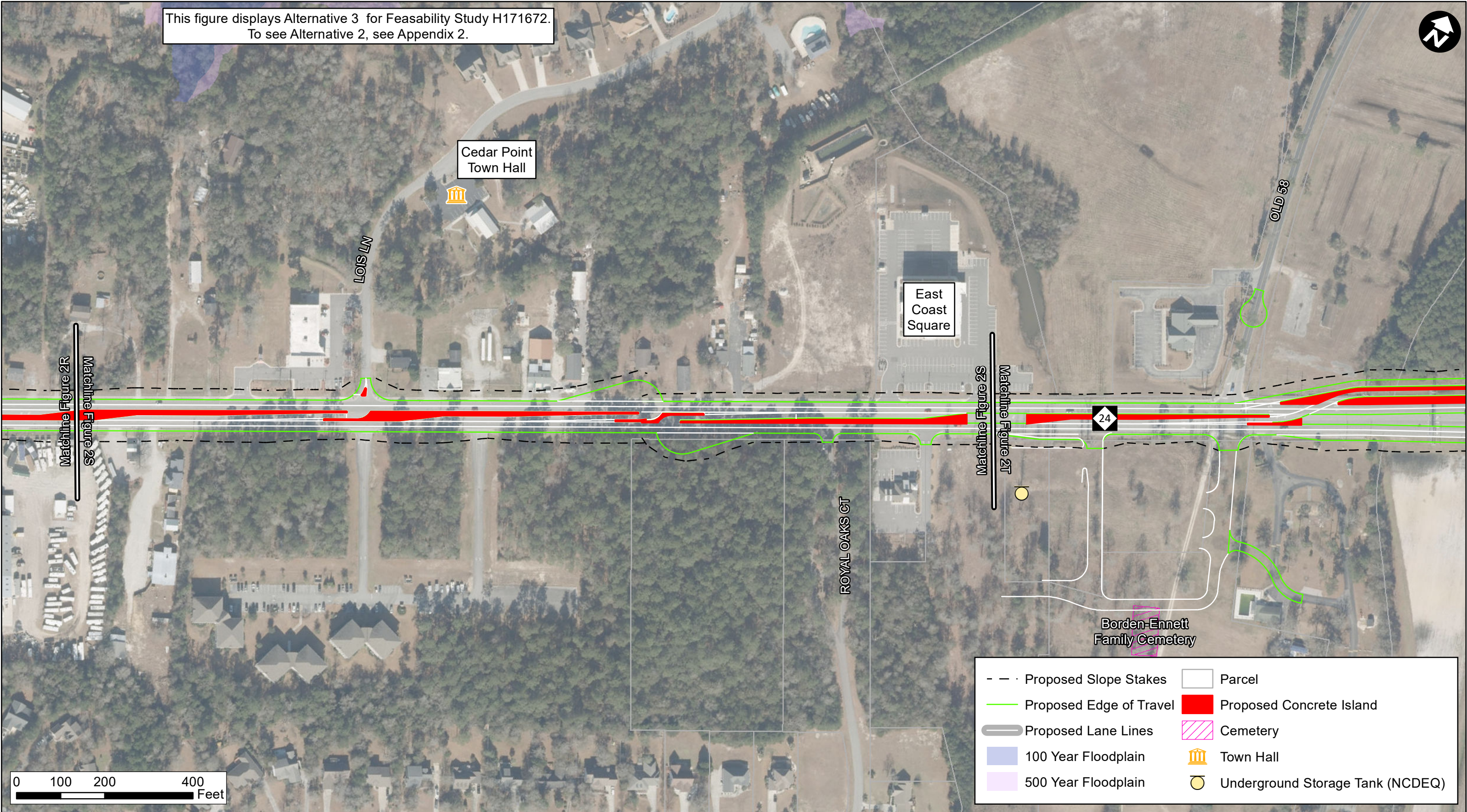
Figure 2Q


H183738

January 2020



NC 24 Improvements from NC 172 to US 70 in Onslow and Carteret Counties		Environmental Features Map	
		Figure 2R	H183738
		January 2020	

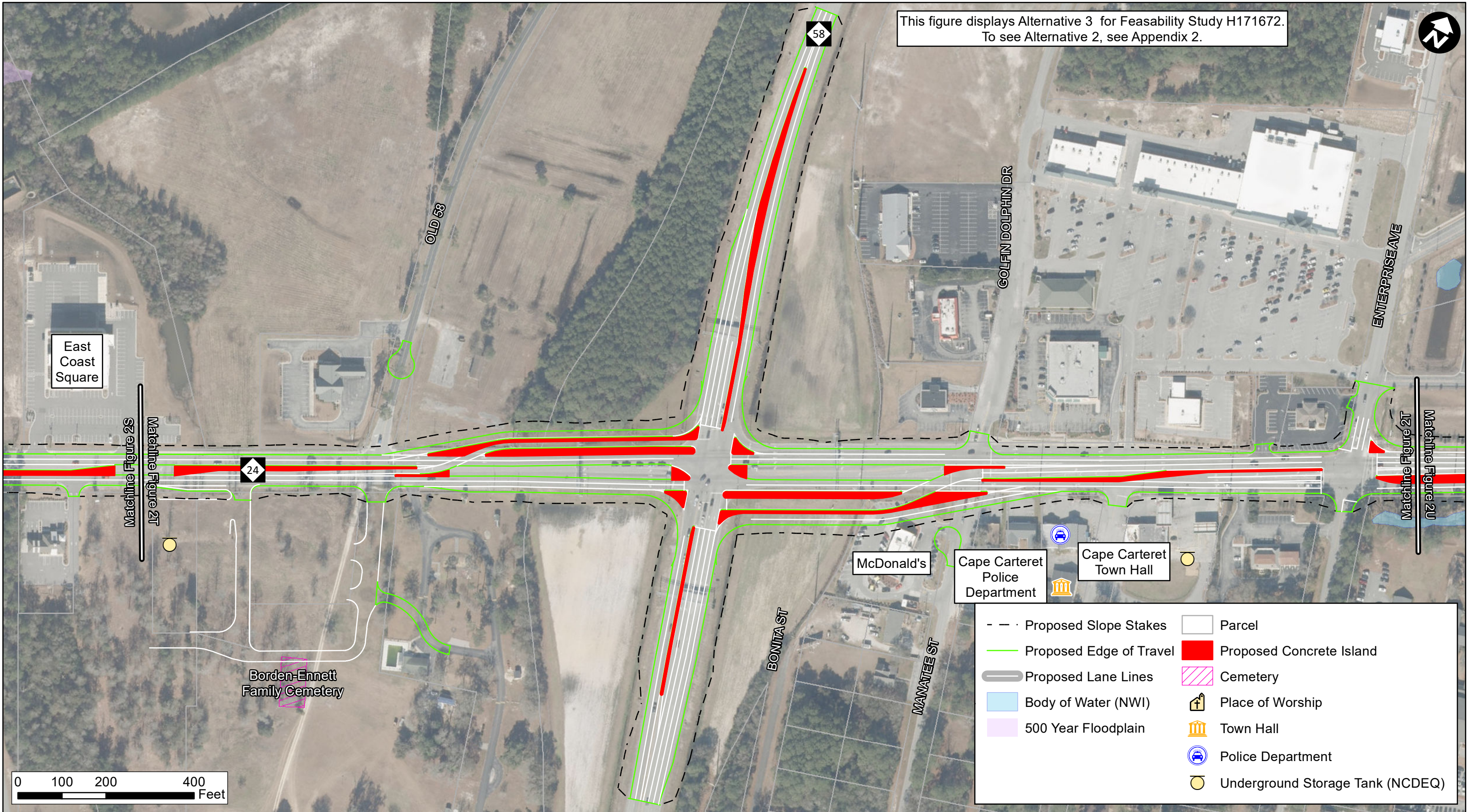


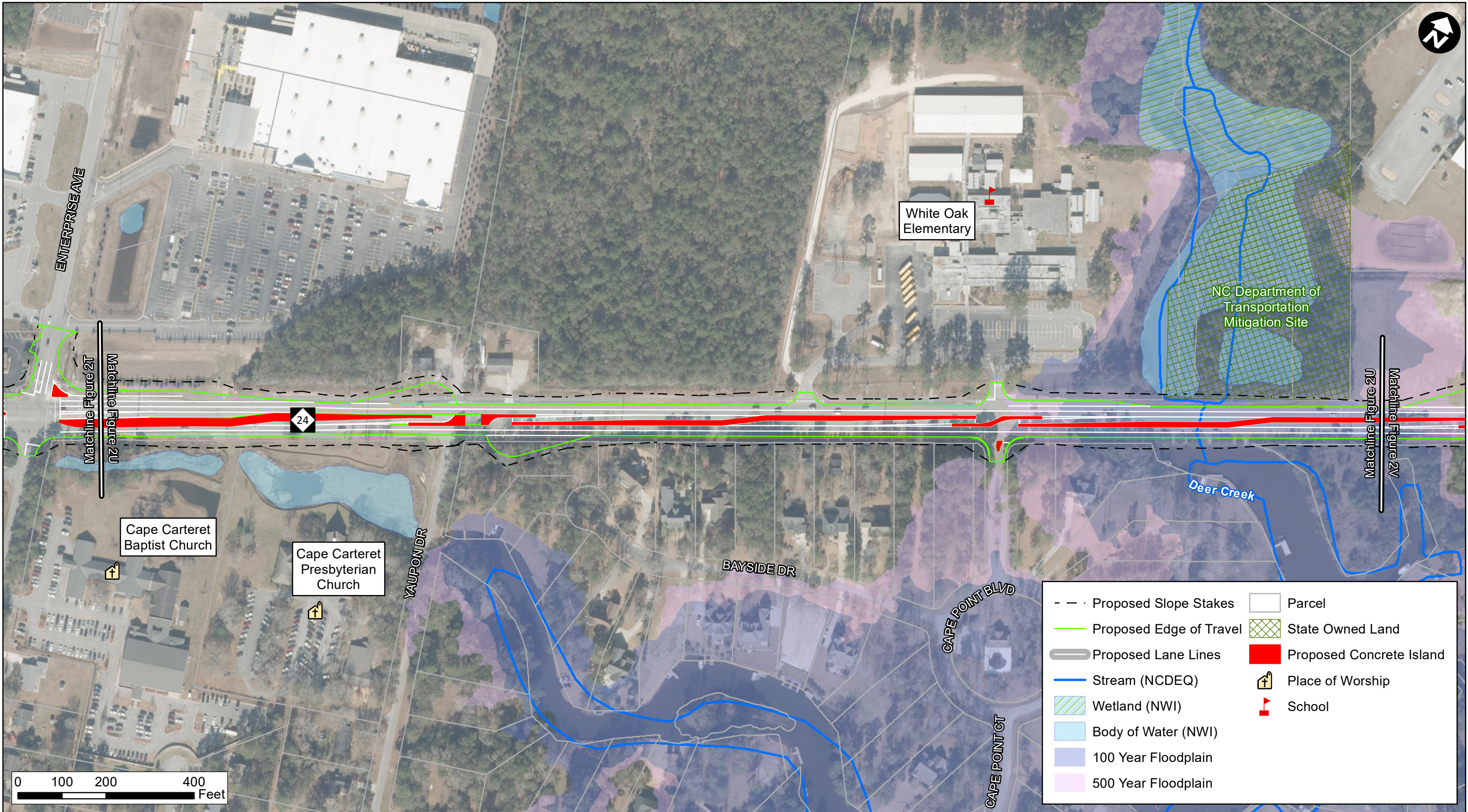


**NC 24 Improvements
from NC 172 to US 70
in Onslow and Carteret Counties**

Environmental Features Map

Figure 2S	H183738
	January 2020





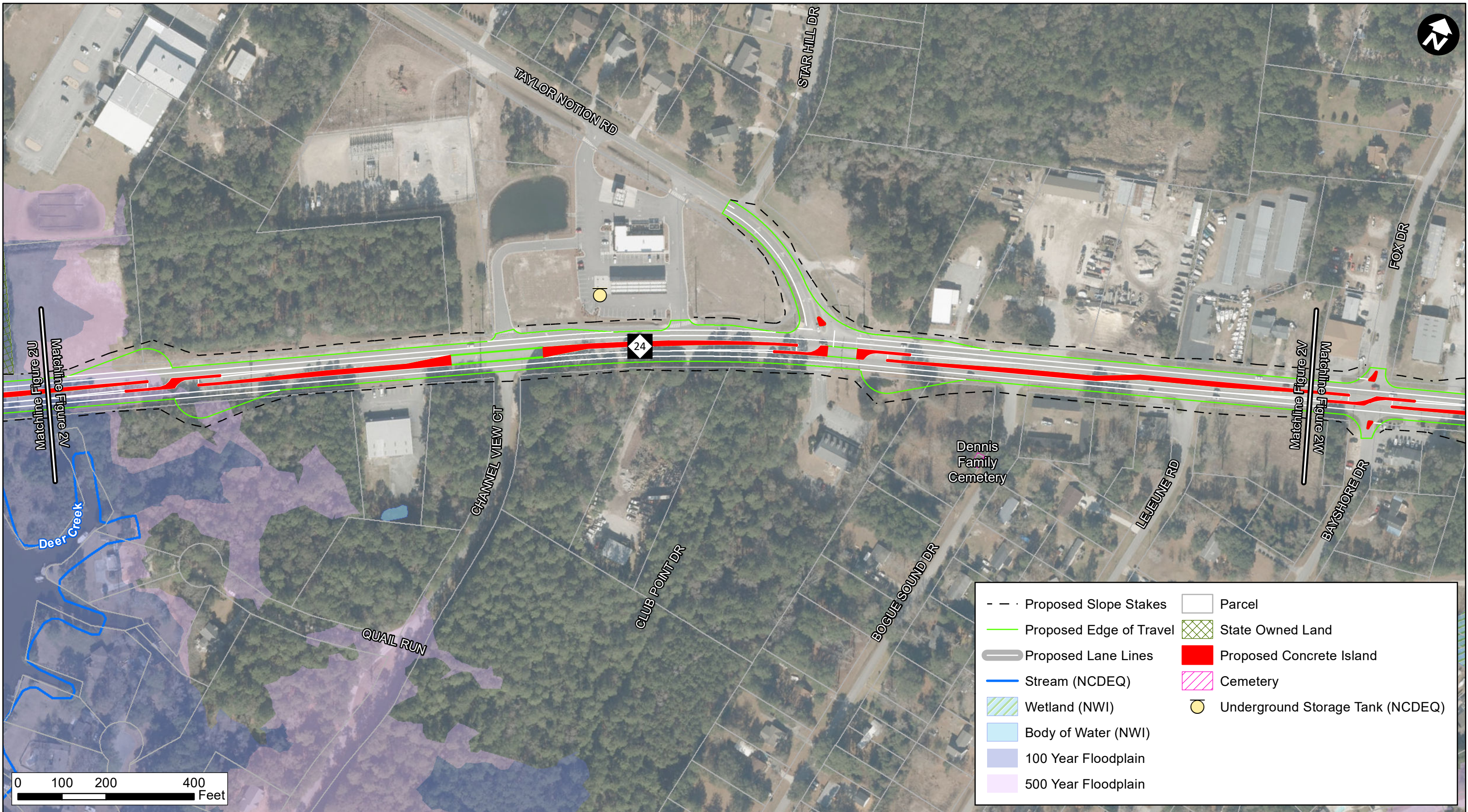
**NC 24 Improvements
from NC 172 to US 70
in Onslow and Carteret Counties**

Environmental Features Map

Figure 2U

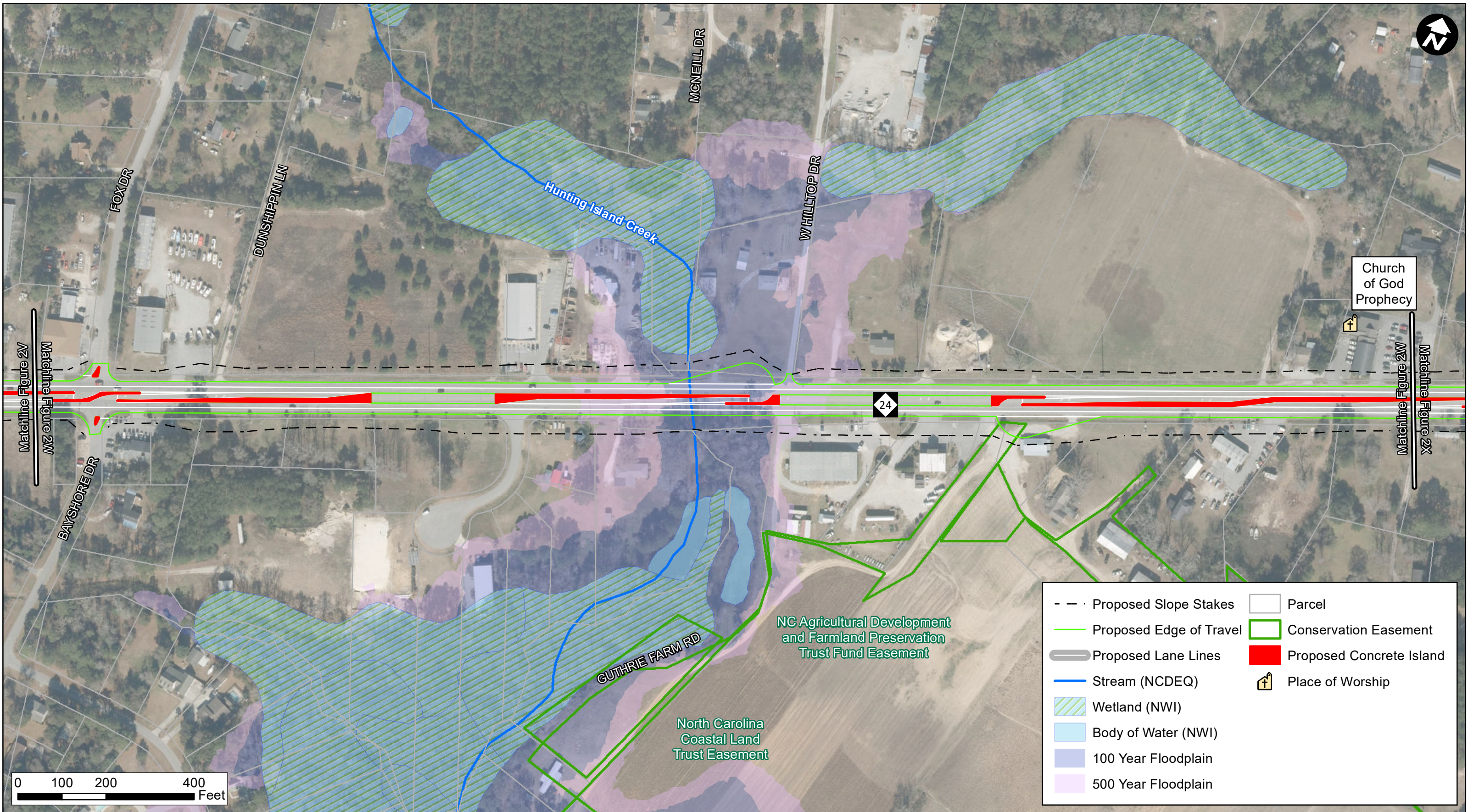
H183738

January 2020



**NC 24 Improvements
from NC 172 to US 70
in Onslow and Carteret Counties**

Environmental Features Map		
Figure 2V	H183738	
	January 2020	



**NC 24 Improvements
from NC 172 to US 70
in Onslow and Carteret Counties**

Environmental Features Map

Figure 2W

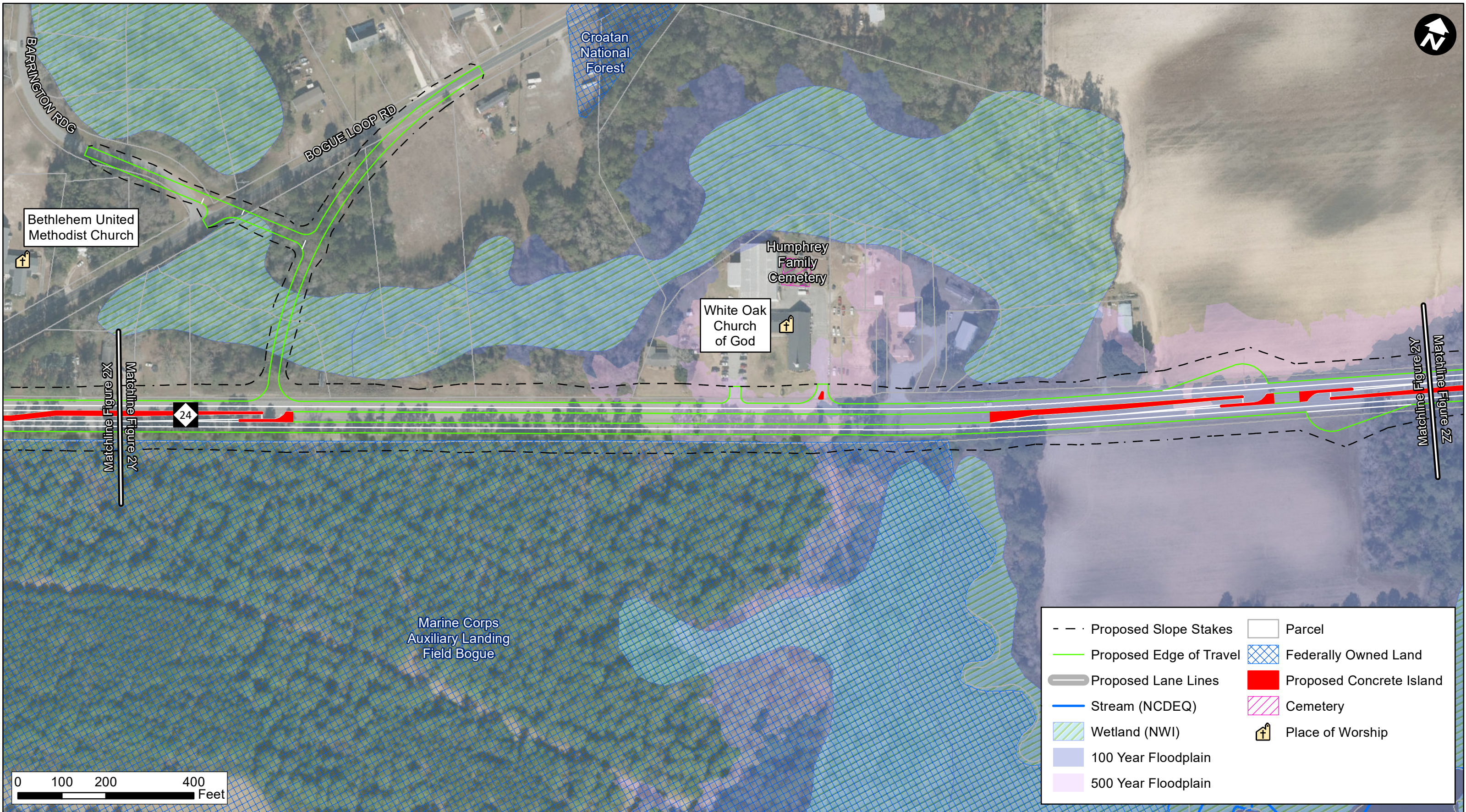
H183738

January 2020



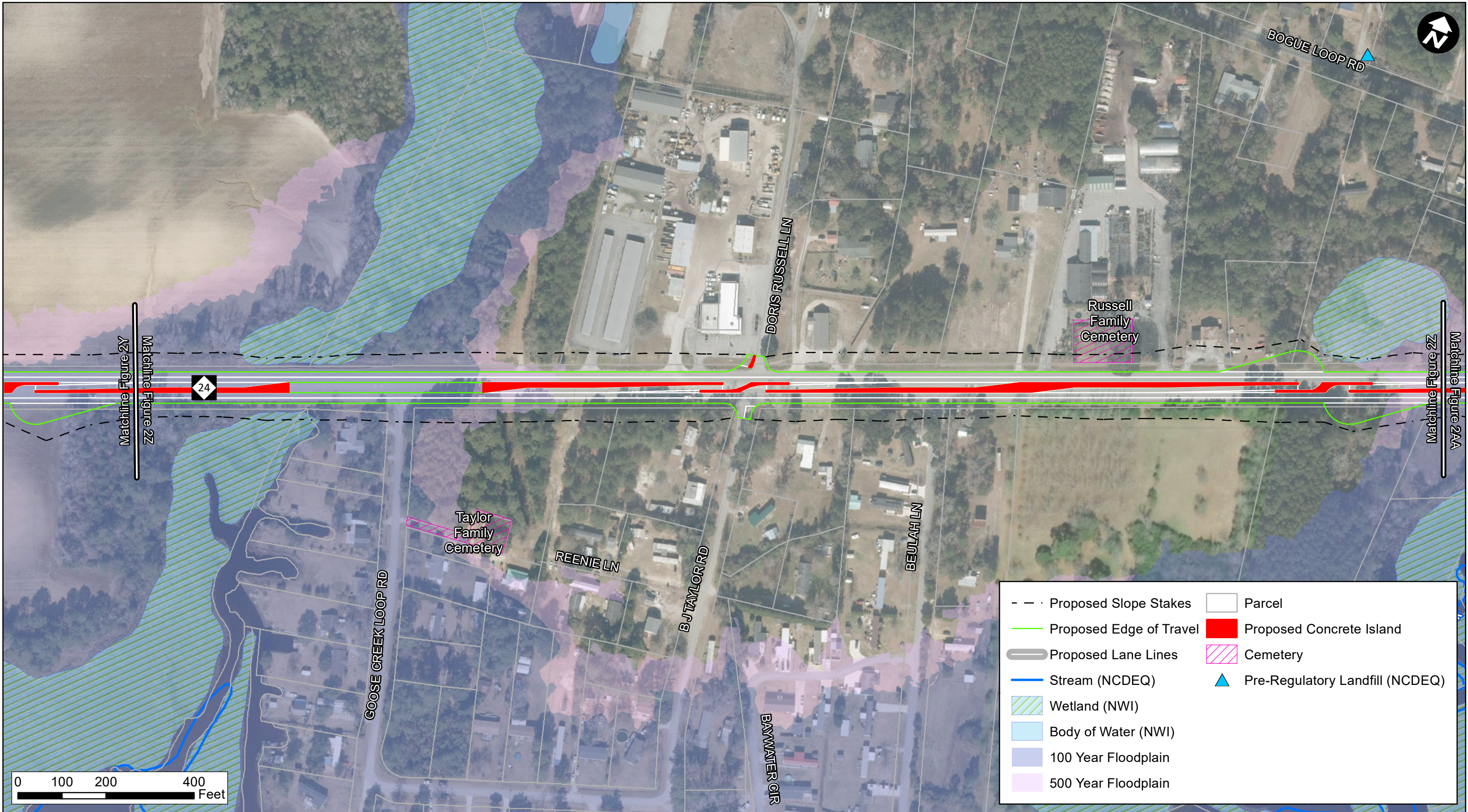
**NC 24 Improvements
from NC 172 to US 70
in Onslow and Carteret Counties**

Environmental Features Map		
Figure 2X	H183738	
	January 2020	



**NC 24 Improvements
from NC 172 to US 70
in Onslow and Carteret Counties**

Environmental Features Map		
Figure 2Y	H183738	
	January 2020	



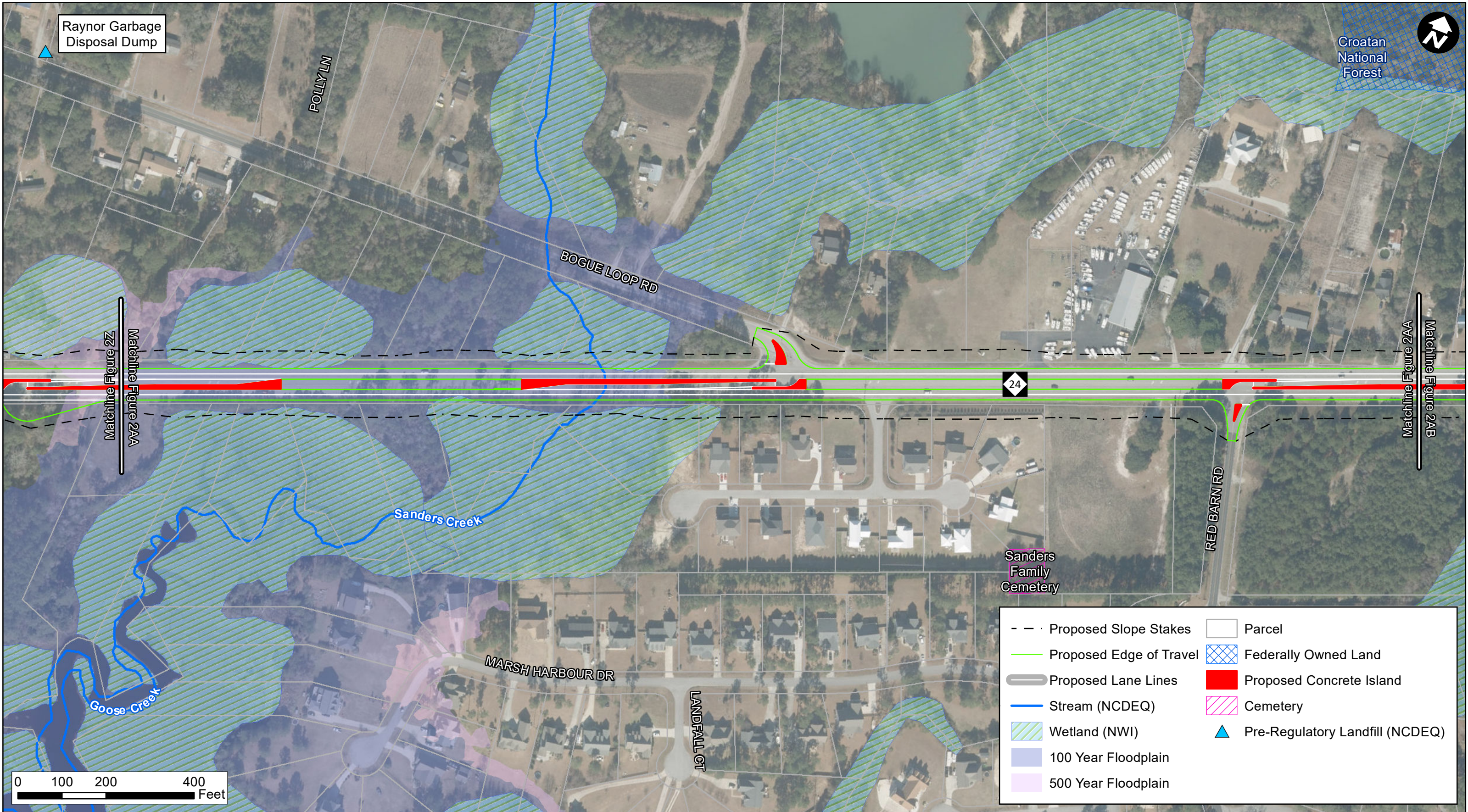




**NC 24 Improvements
from NC 172 to US 70
in Onslow and Carteret Counties**

Environmental Features Map

<p>Figure 2Z</p>	<p>H183738</p>
<p>January 2020</p>	



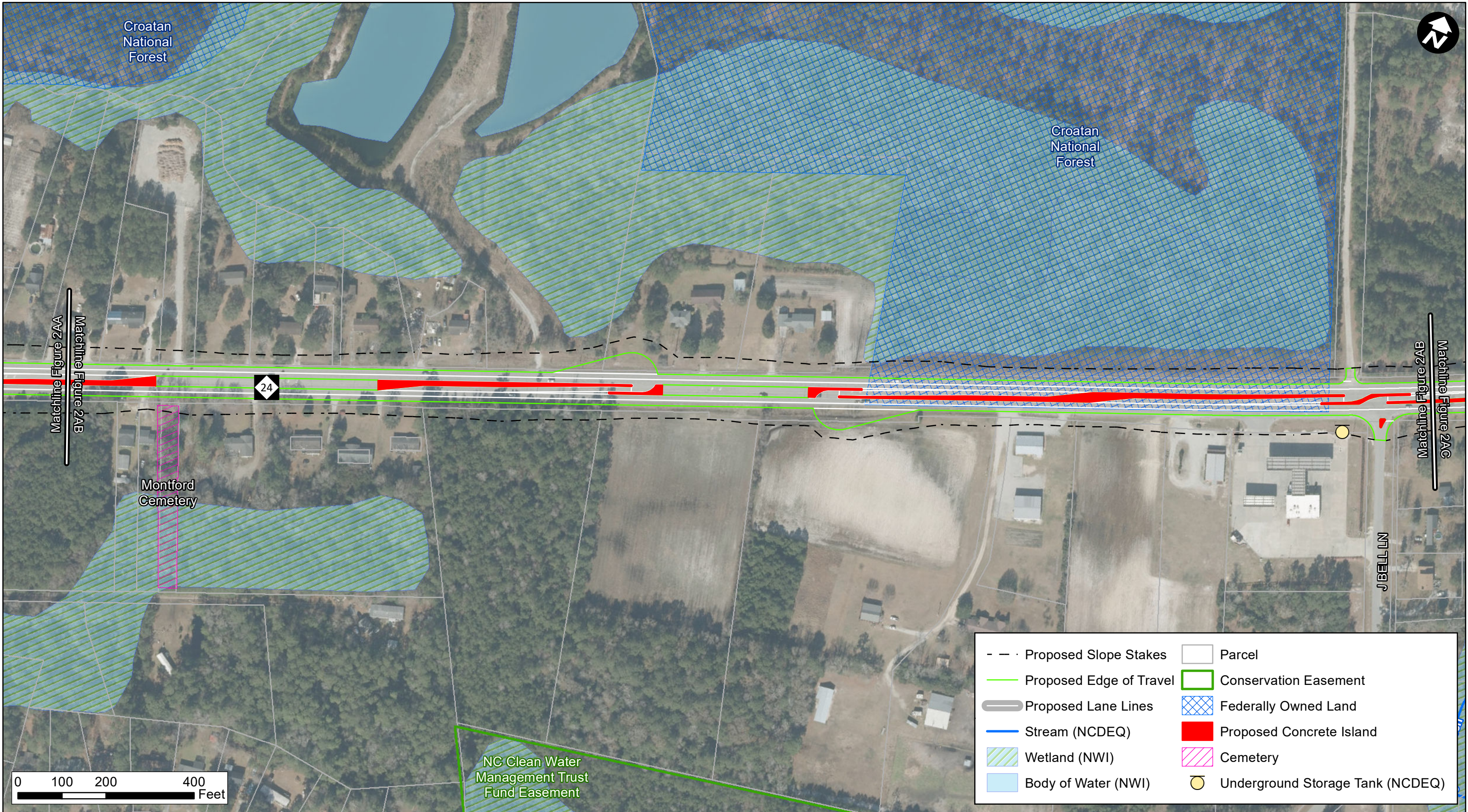
**NC 24 Improvements
from NC 172 to US 70
in Onslow and Carteret Counties**

Environmental Features Map

Figure 2AA

H183738

January 2020



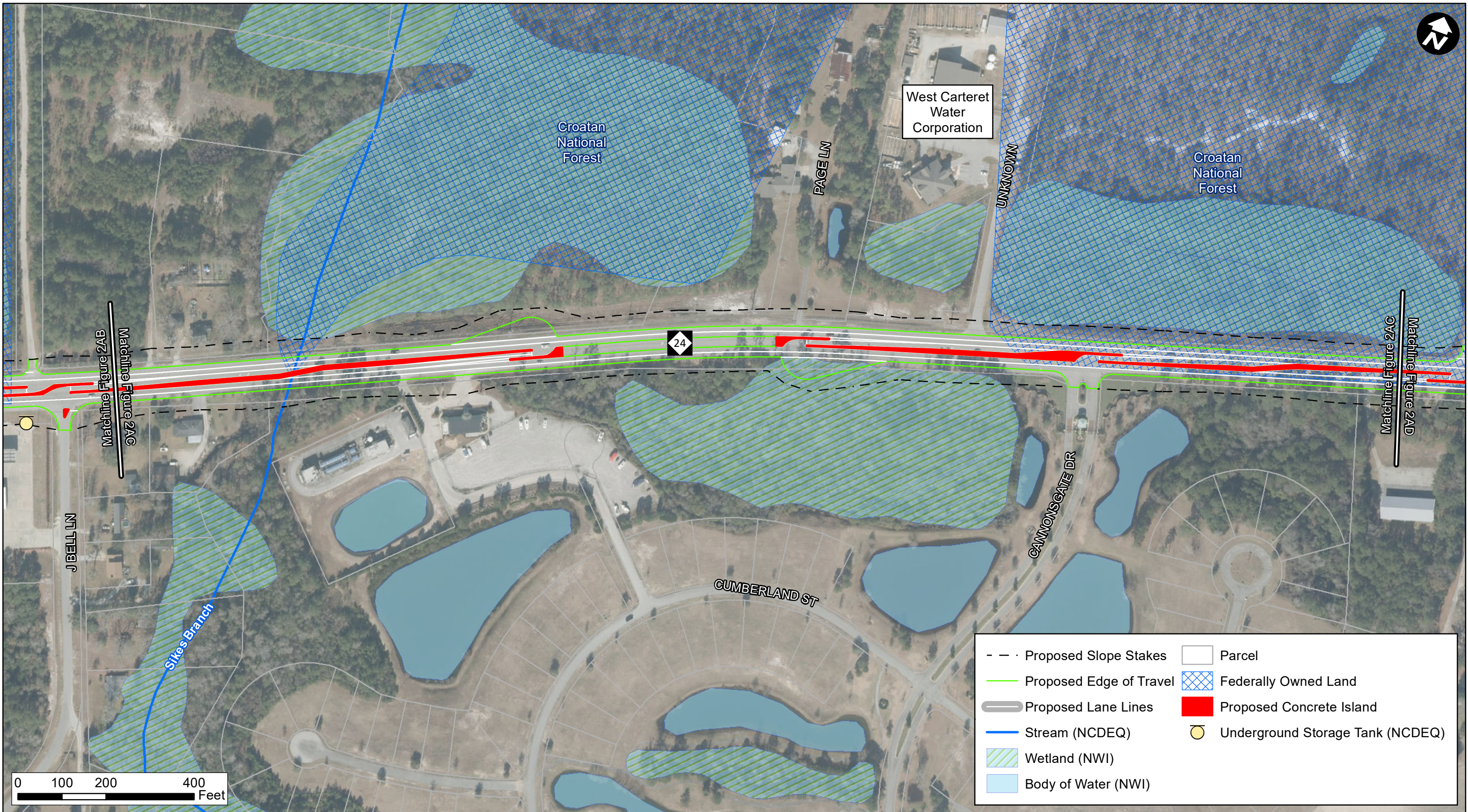
NC 24 Improvements from NC 172 to US 70 in Onslow and Carteret Counties

Environmental Features Map

Figure 2AB

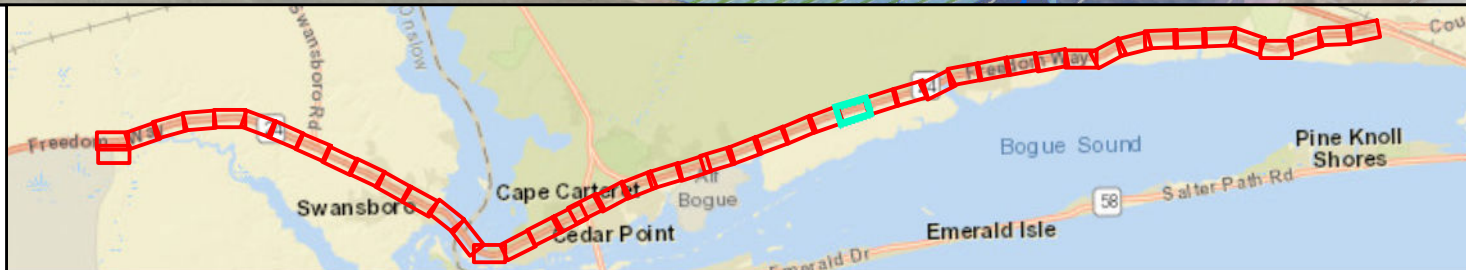
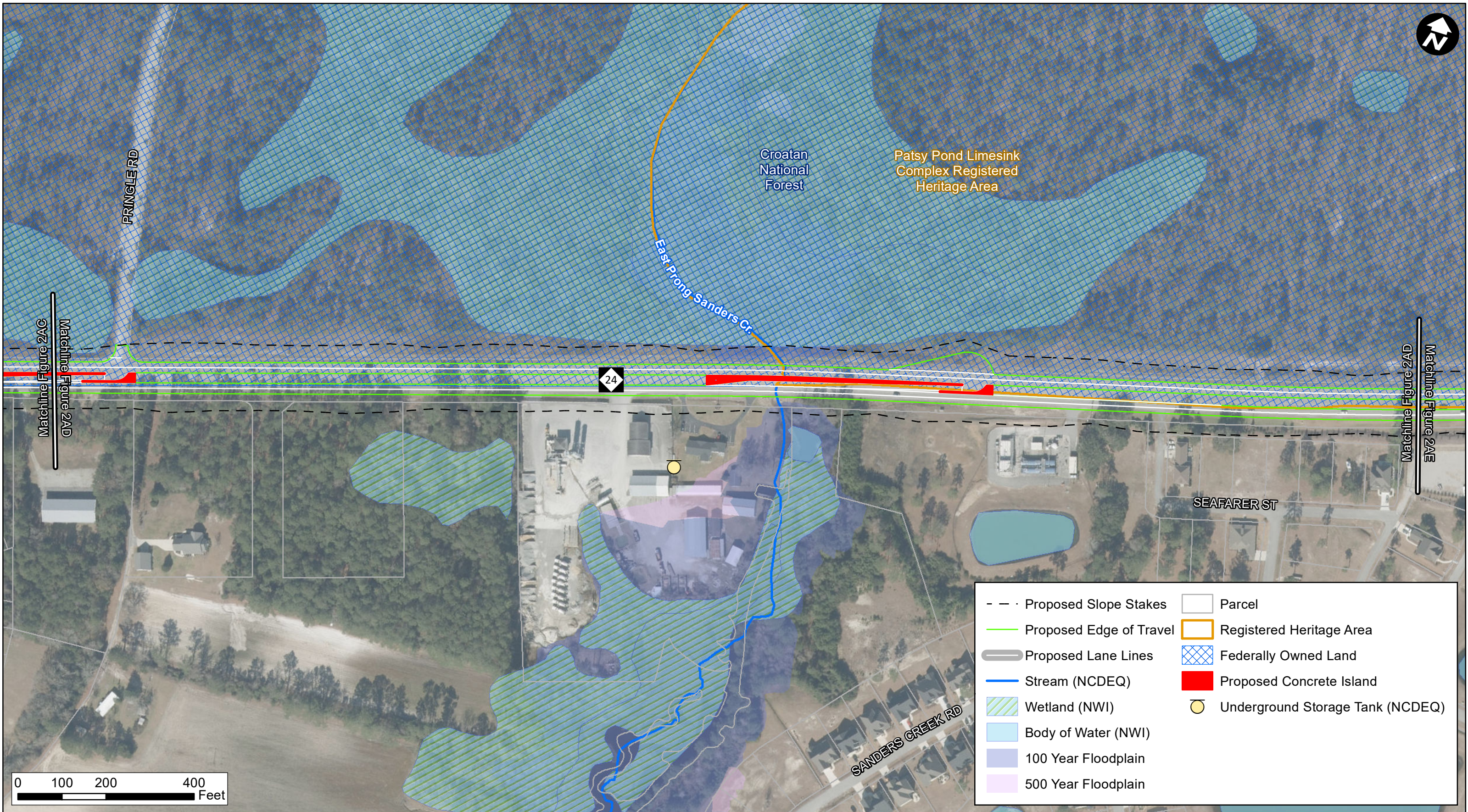
H183738

January 2020

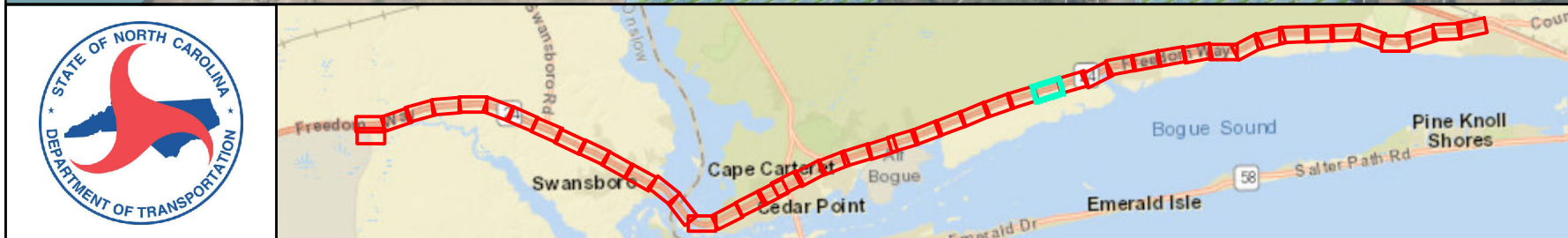
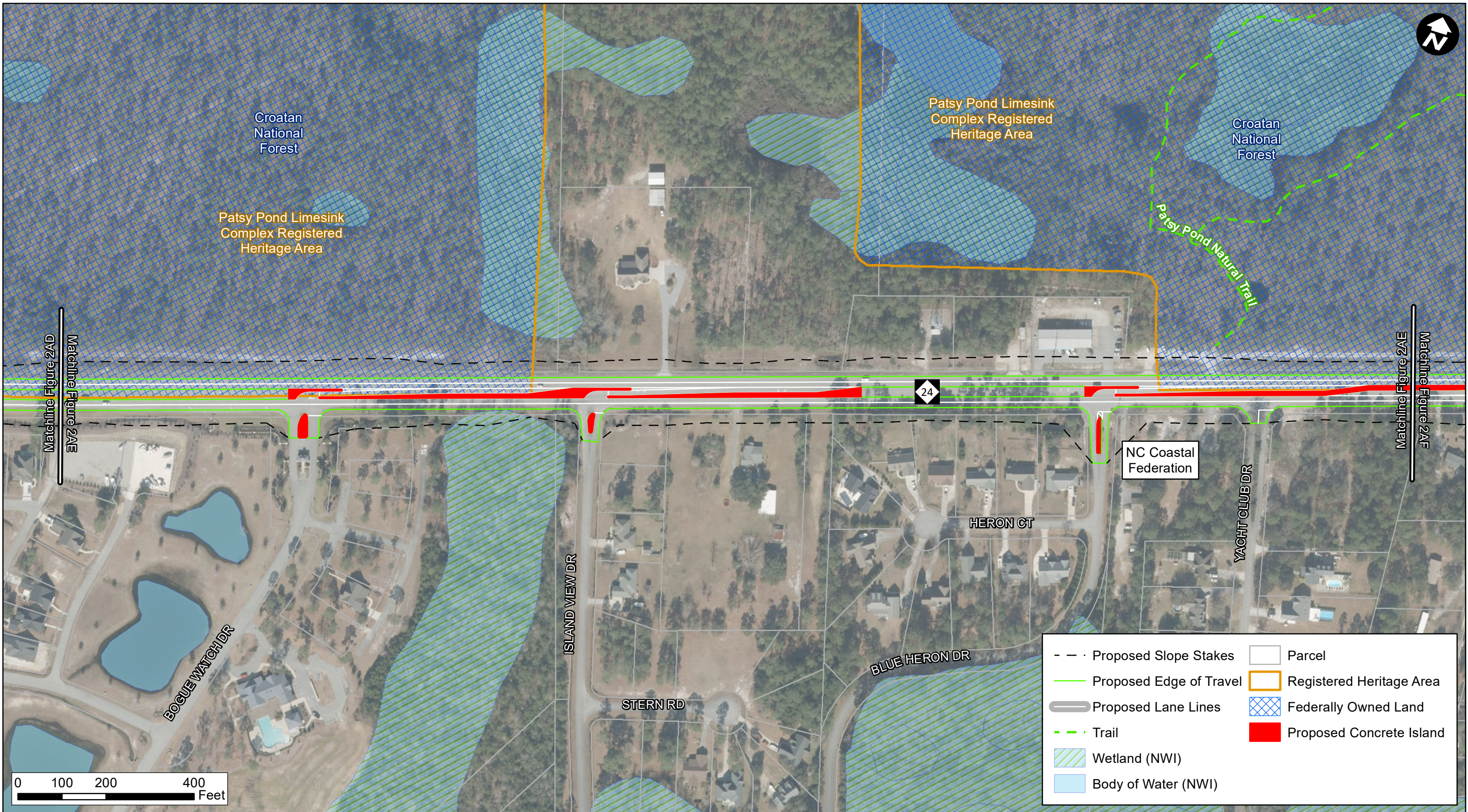


**NC 24 Improvements
from NC 172 to US 70
in Onslow and Carteret Counties**

Environmental Features Map	
Figure 2AC	H183738
	January 2020



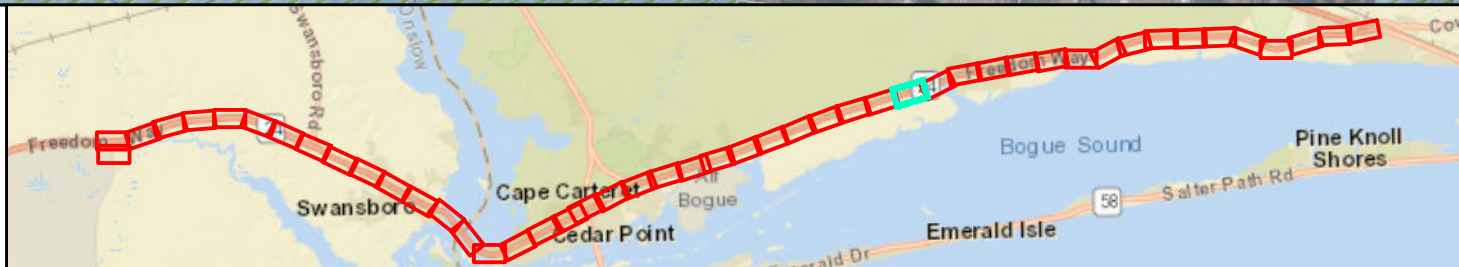

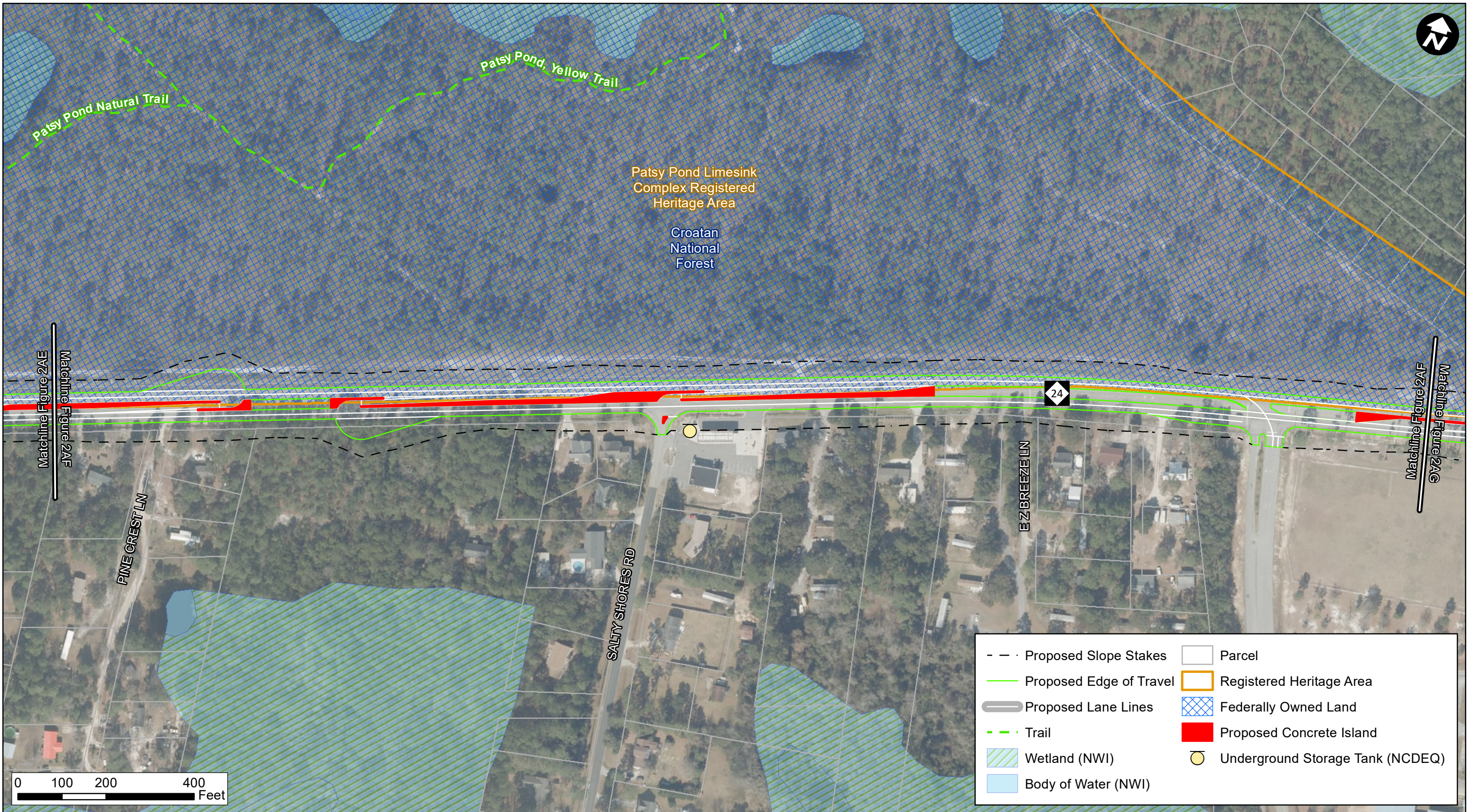
NC 24 Improvements from NC 172 to US 70 in Onslow and Carteret Counties		Environmental Features Map	
		Figure 2AD	H183738
		January 2020	



NC 24 Improvements from NC 172 to US 70 in Onslow and Carteret Counties

Environmental Features Map

Figure 2AE	H183738
	January 2020



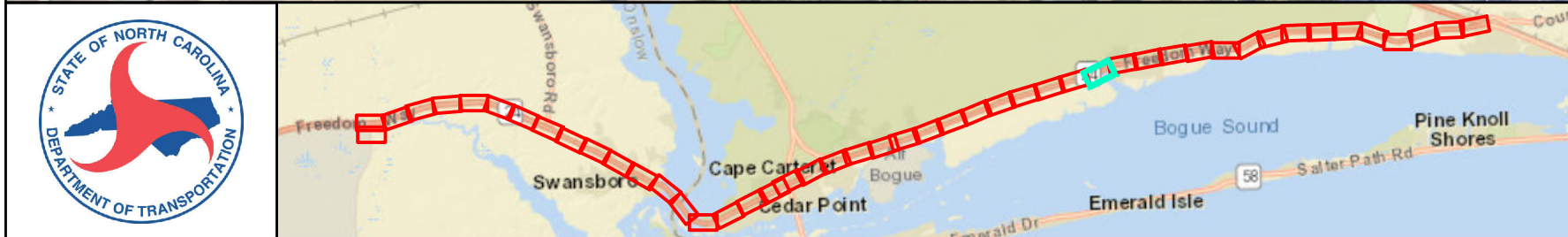
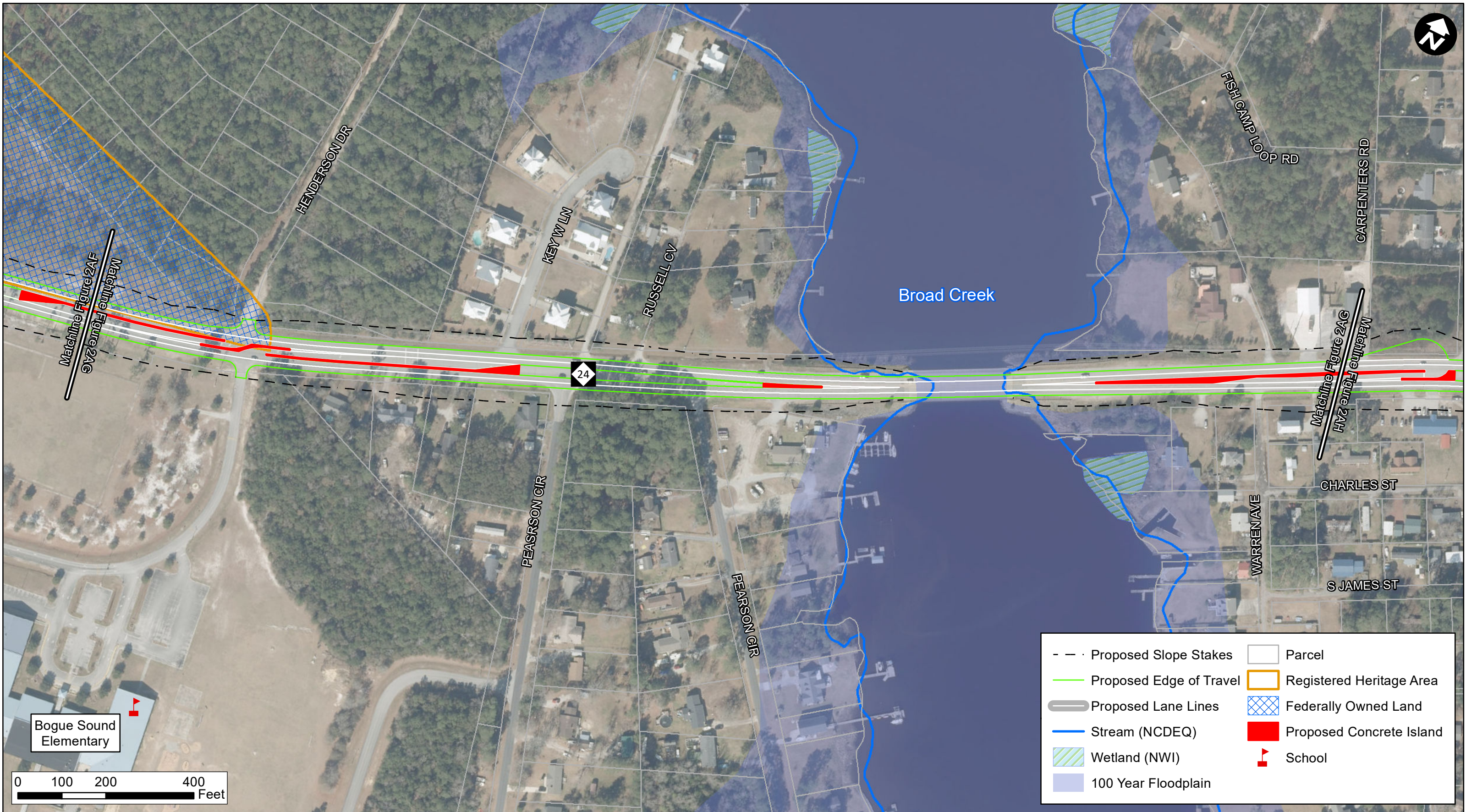
NC 24 Improvements from NC 172 to US 70 in Onslow and Carteret Counties

Environmental Features Map

Figure 2AF

H183738

January 2020



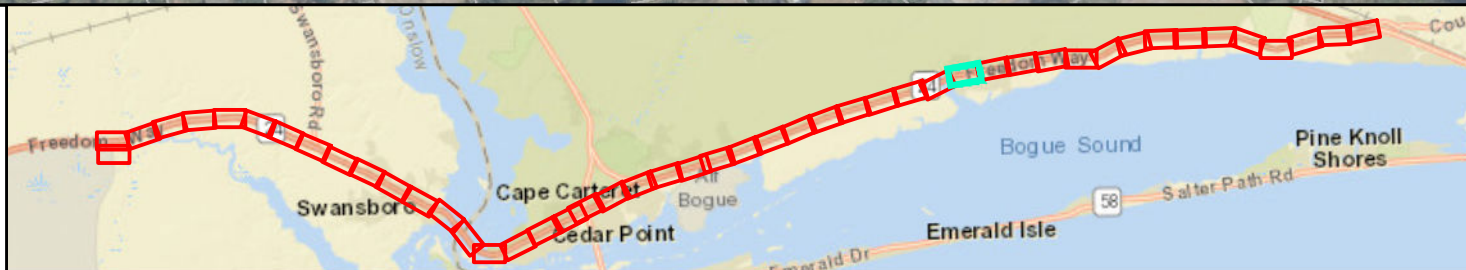
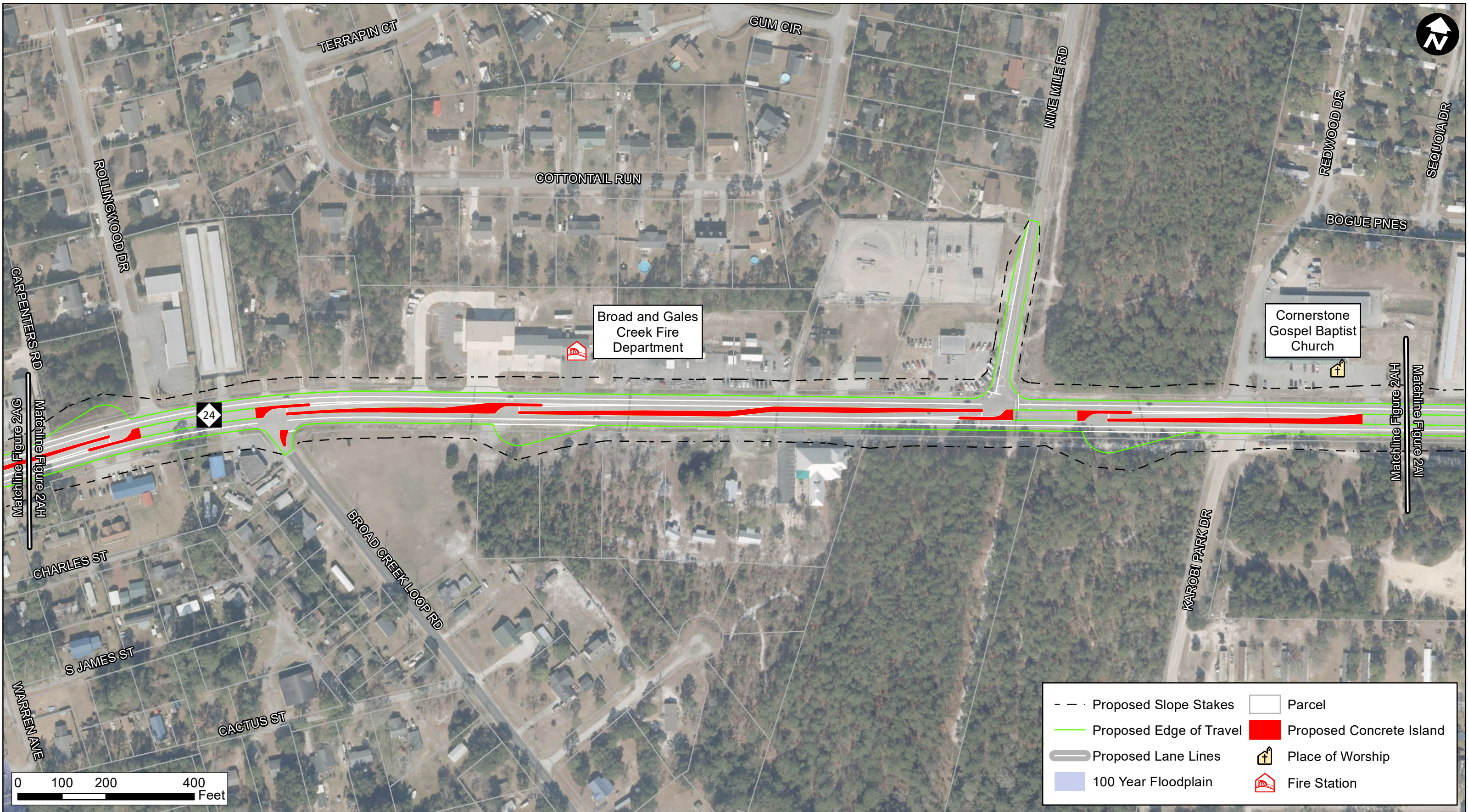
NC 24 Improvements from NC 172 to US 70 in Onslow and Carteret Counties

Environmental Features Map

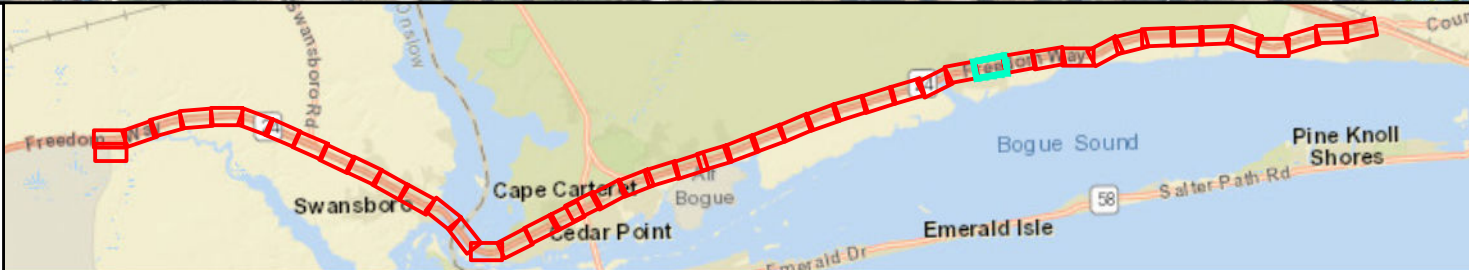
Figure 2AG

H183738

January 2020

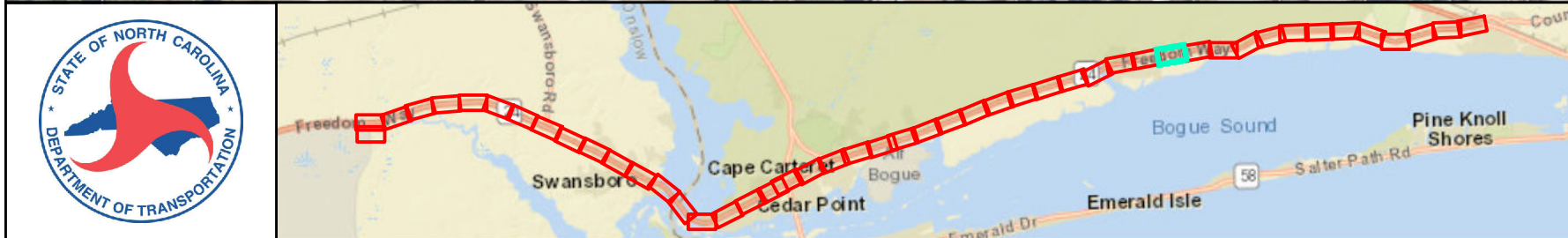


NC 24 Improvements from NC 172 to US 70 in Onslow and Carteret Counties		Environmental Features Map	
		Figure 2AH	H183738 January 2020



**NC 24 Improvements
from NC 172 to US 70
in Onslow and Carteret Counties**

Environmental Features Map		
Figure 2AI	H183738	
	January 2020	



NC 24 Improvements from NC 172 to US 70 in Onslow and Carteret Counties

Environmental Features Map

Figure 2AJ

H183738

January 2020



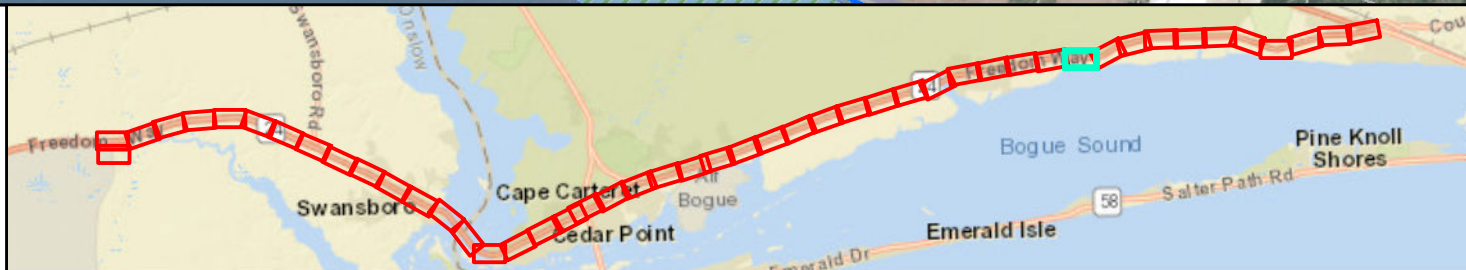
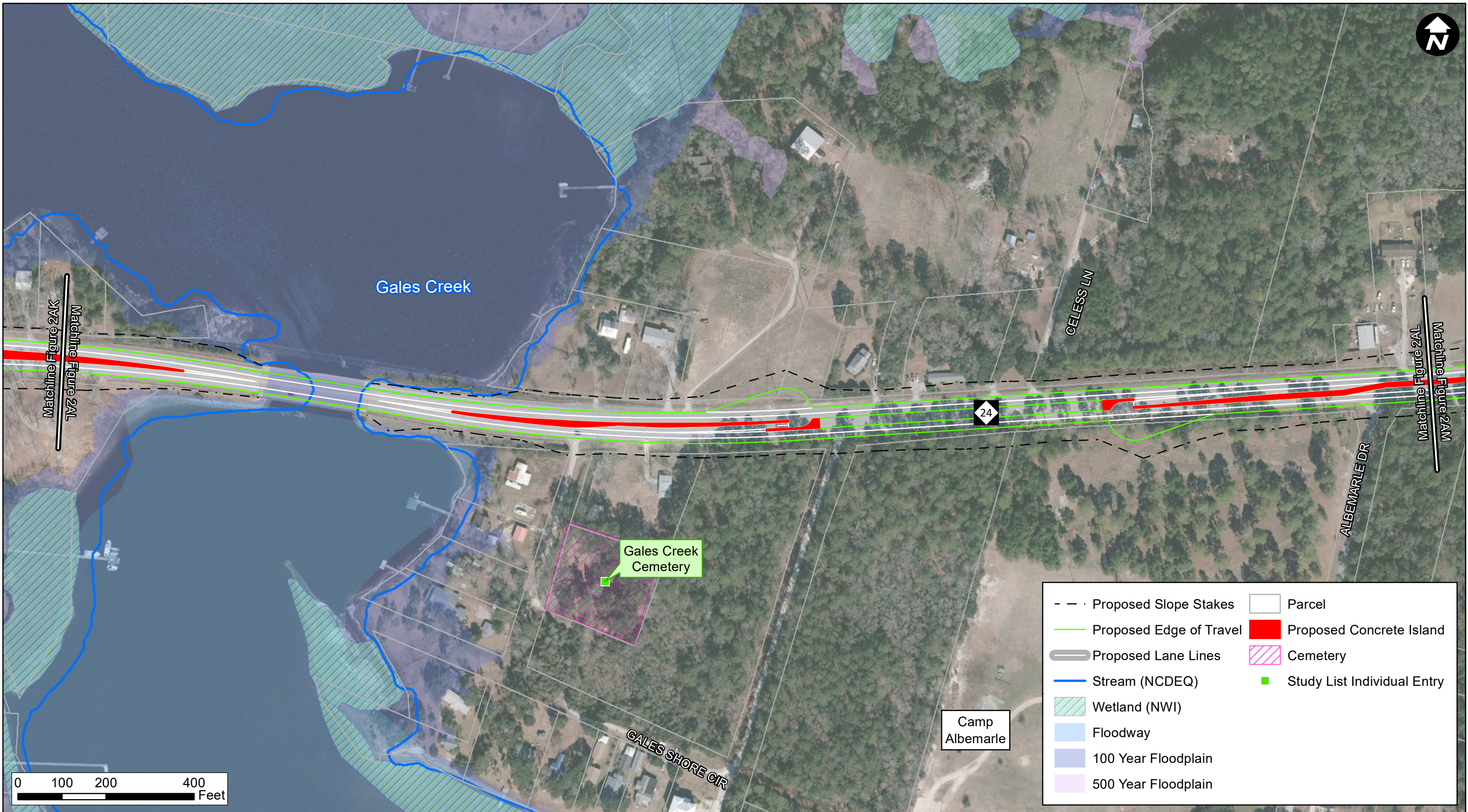
NC 24 Improvements from NC 172 to US 70 in Onslow and Carteret Counties

Environmental Features Map

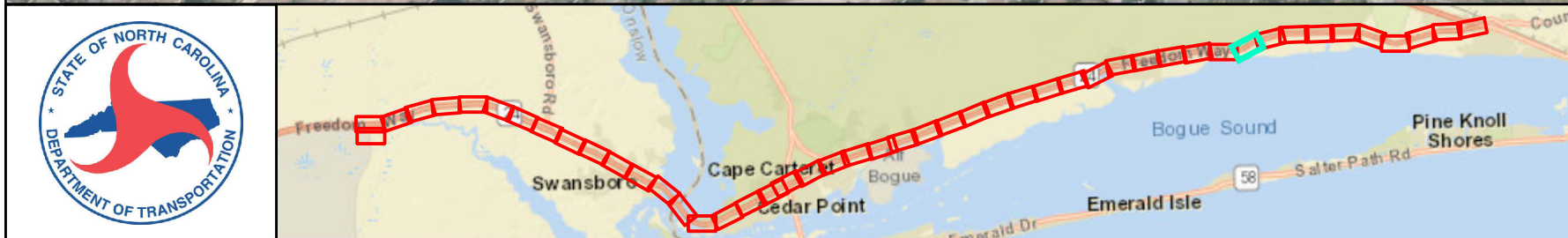
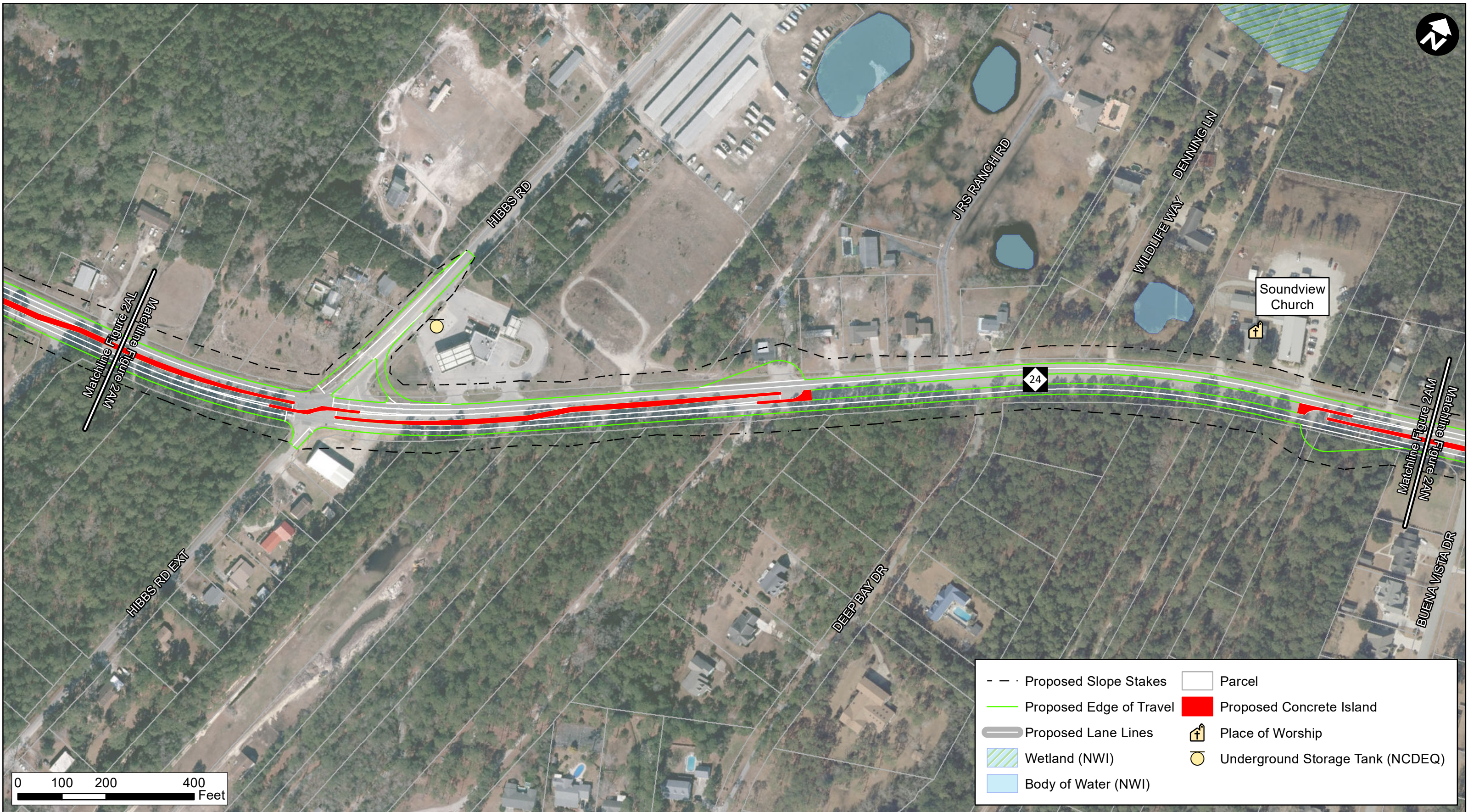
Figure 2AK


H183738

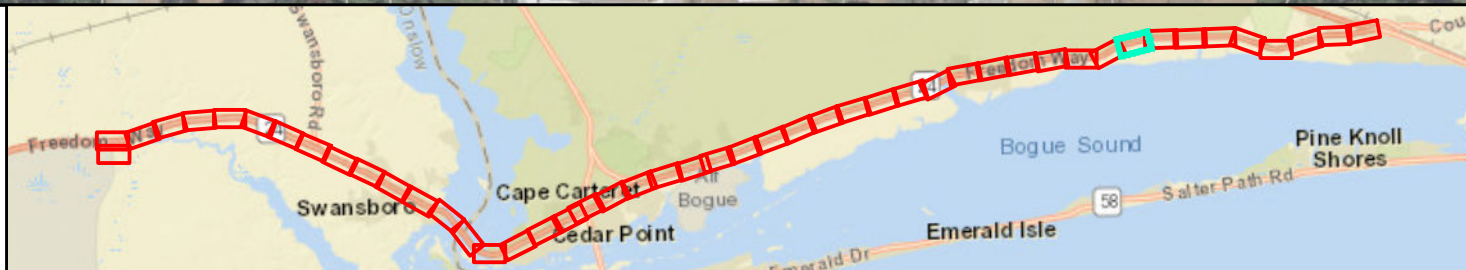
January 2020



NC 24 Improvements from NC 172 to US 70 in Onslow and Carteret Counties		Environmental Features Map	
		Figure 2AL	H183738 January 2020

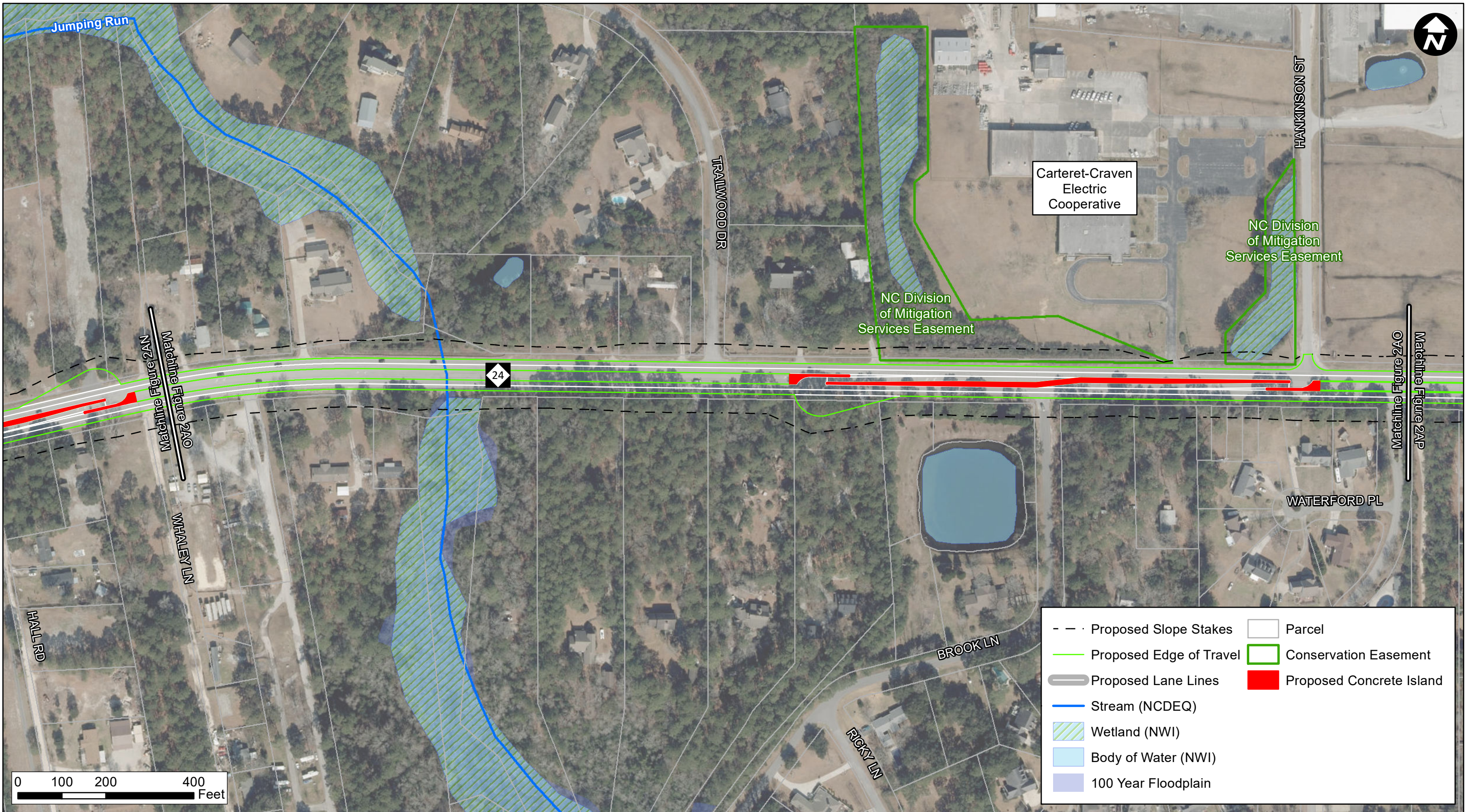


	NC 24 Improvements from NC 172 to US 70 in Onslow and Carteret Counties		Environmental Features Map	
			Figure 2AM	H183738
				January 2020



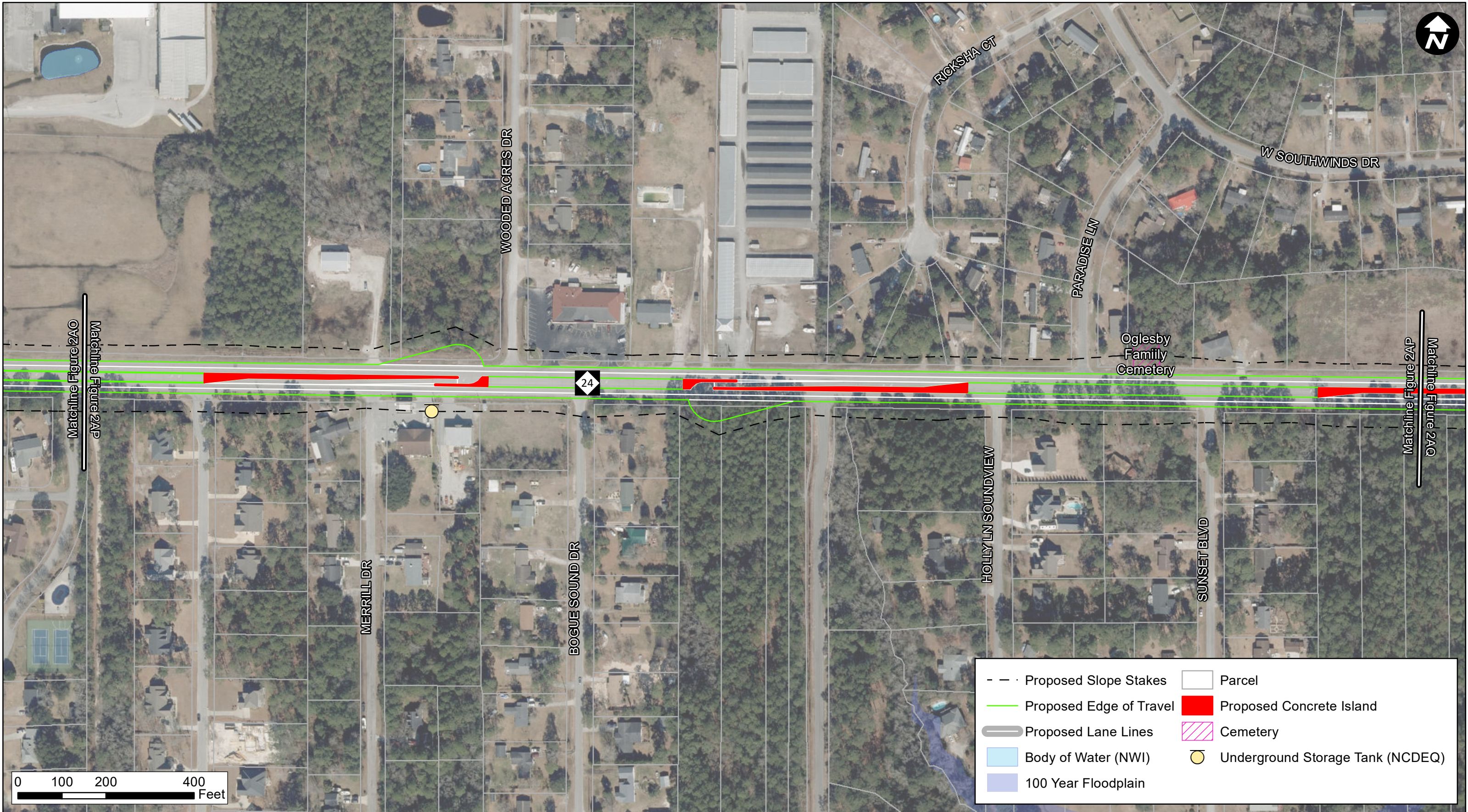
**NC 24 Improvements
from NC 172 to US 70
in Onslow and Carteret Counties**

Environmental Features Map		
Figure 2AN	H183738	
	January 2020	



**NC 24 Improvements
from NC 172 to US 70
in Onslow and Carteret Counties**

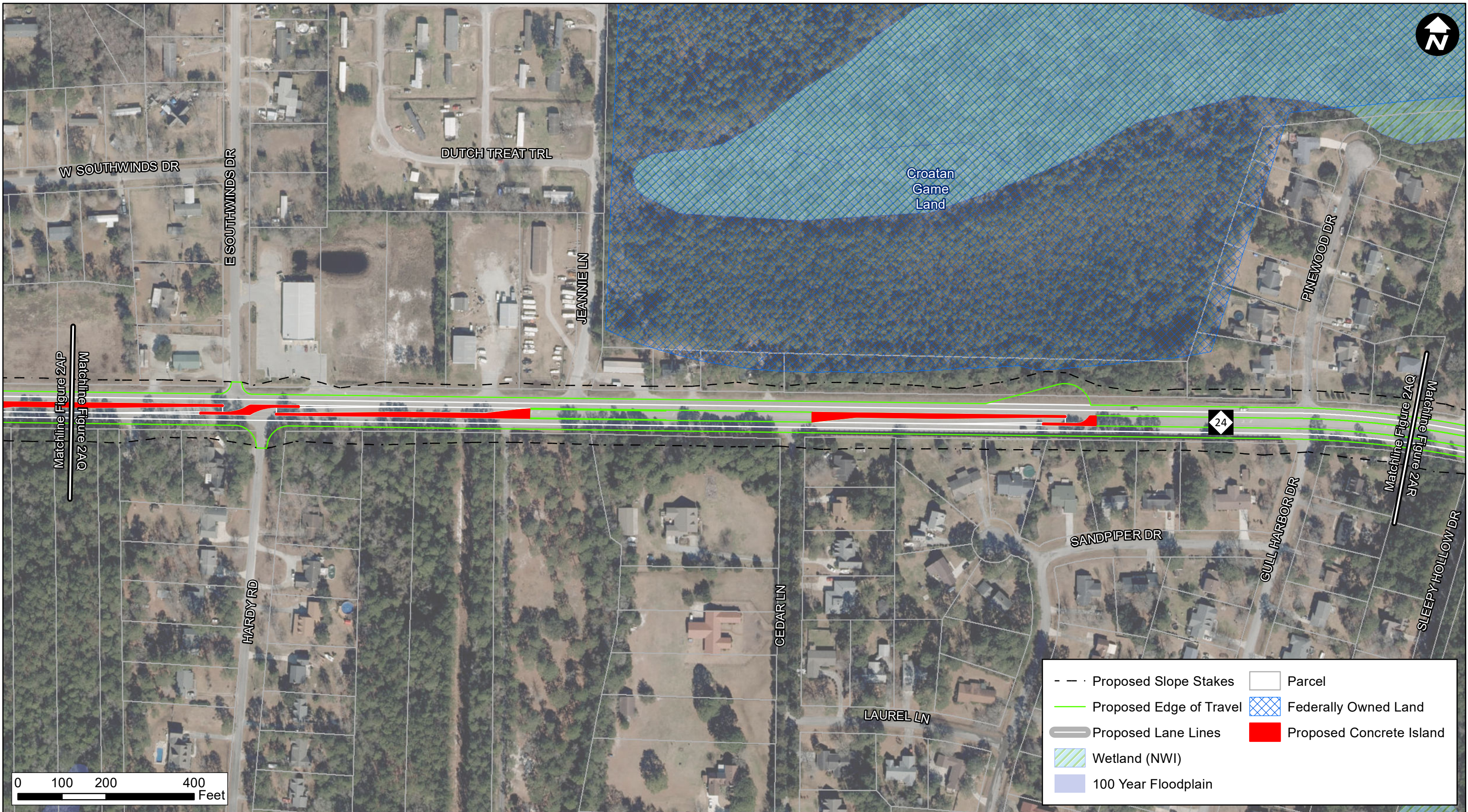
Environmental Features Map	
Figure 2AO	H183738
	January 2020



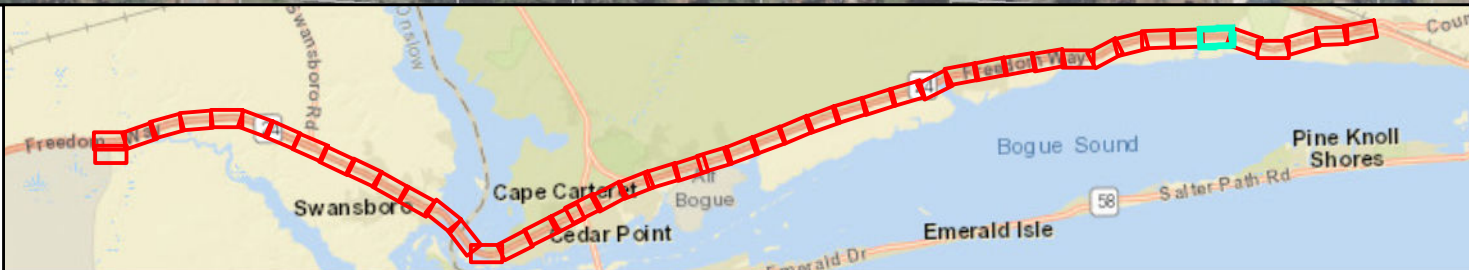
**NC 24 Improvements
from NC 172 to US 70
in Onslow and Carteret Counties**

Environmental Features Map

Figure 2AP	H183738
	January 2020

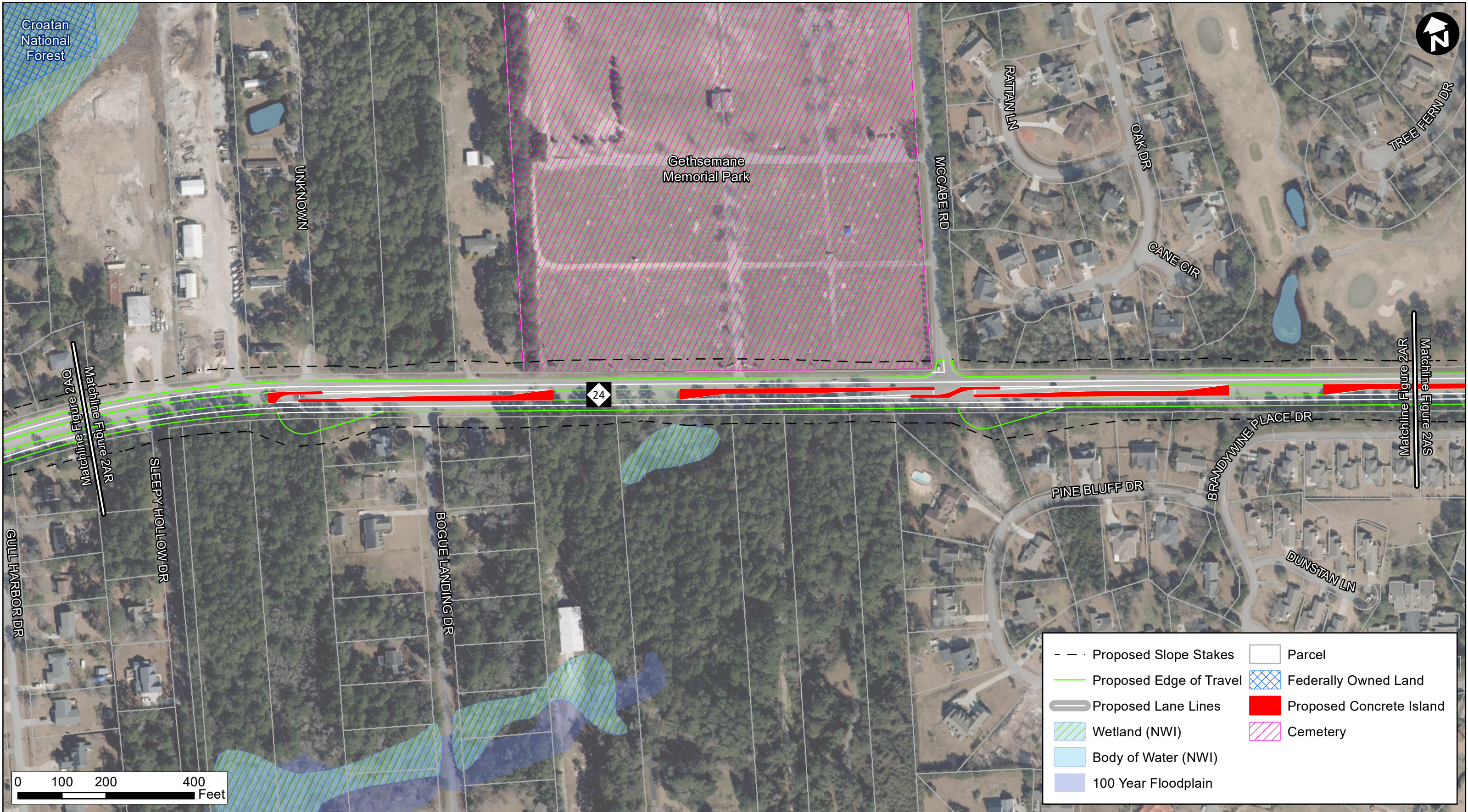


- - - Proposed Slope Stakes	Parcel
Proposed Edge of Travel	Federally Owned Land
Proposed Lane Lines	Proposed Concrete Island
Wetland (NWI)	
100 Year Floodplain	



**NC 24 Improvements
from NC 172 to US 70
in Onslow and Carteret Counties**

Environmental Features Map		
Figure 2AQ	H183738	
	January 2020	



**NC 24 Improvements
from NC 172 to US 70
in Onslow and Carteret Counties**

Environmental Features Map

Figure 2AR

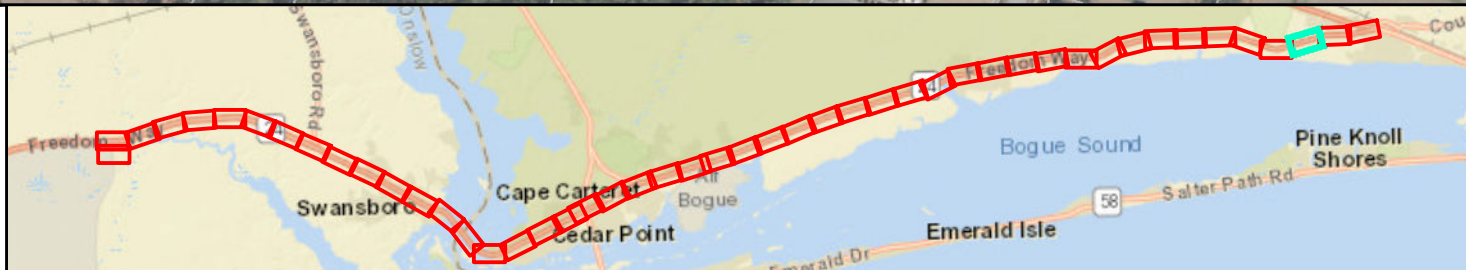
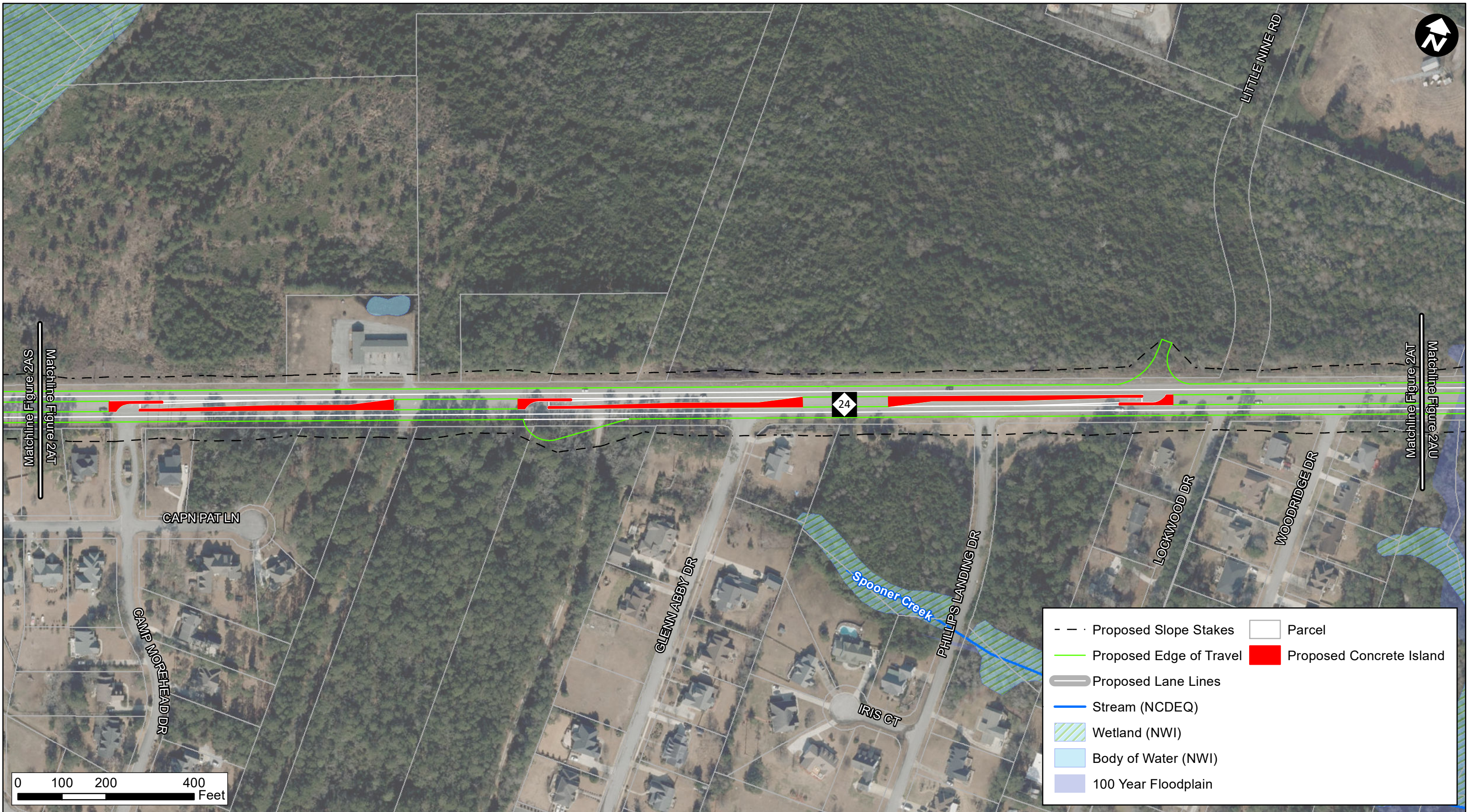
H183738

January 2020



**NC 24 Improvements
from NC 172 to US 70
in Onslow and Carteret Counties**

Environmental Features Map	
Figure 2AS	H183738
	January 2020



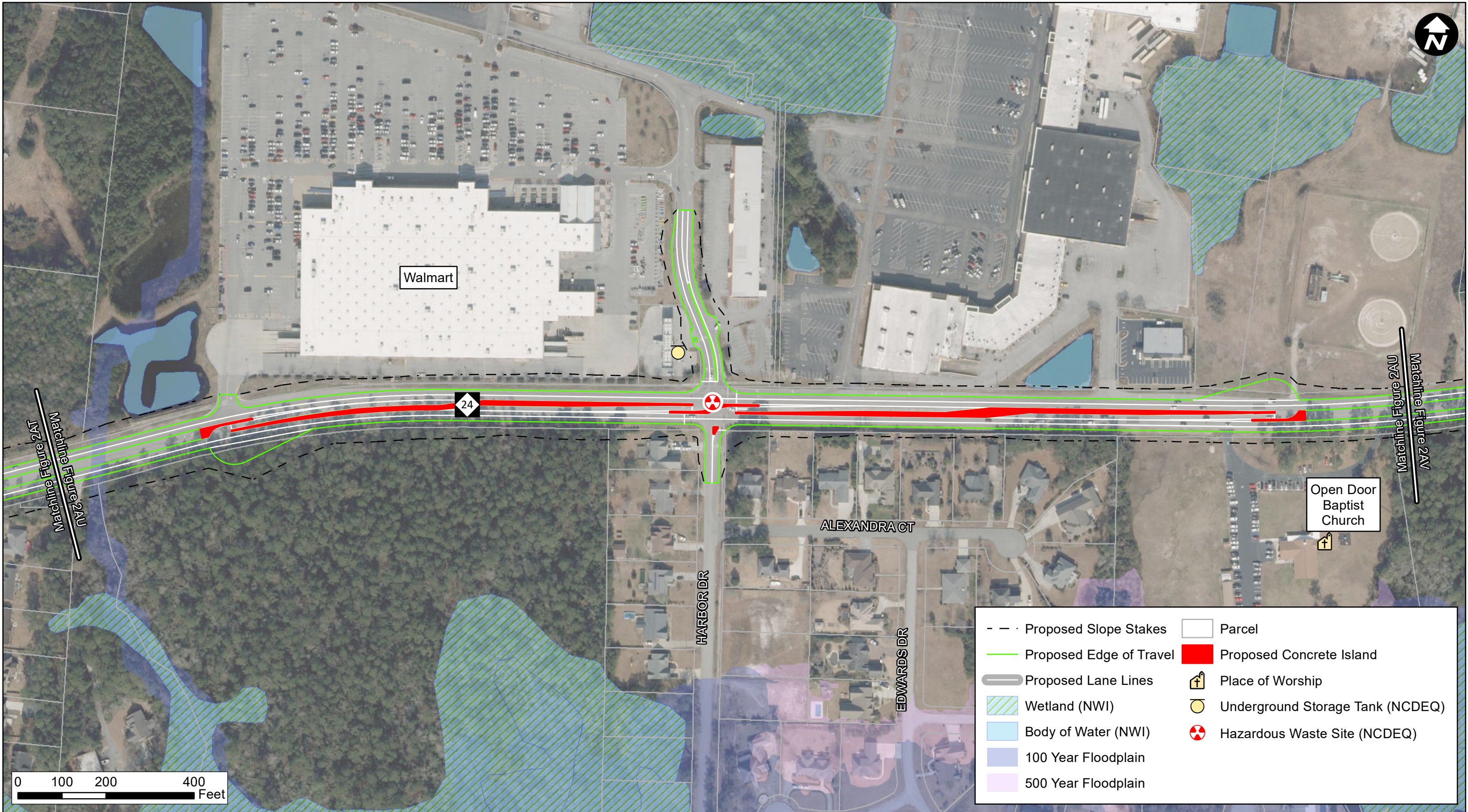
**NC 24 Improvements
from NC 172 to US 70
in Onslow and Carteret Counties**

Environmental Features Map

Figure 2AT

H183738

January 2020



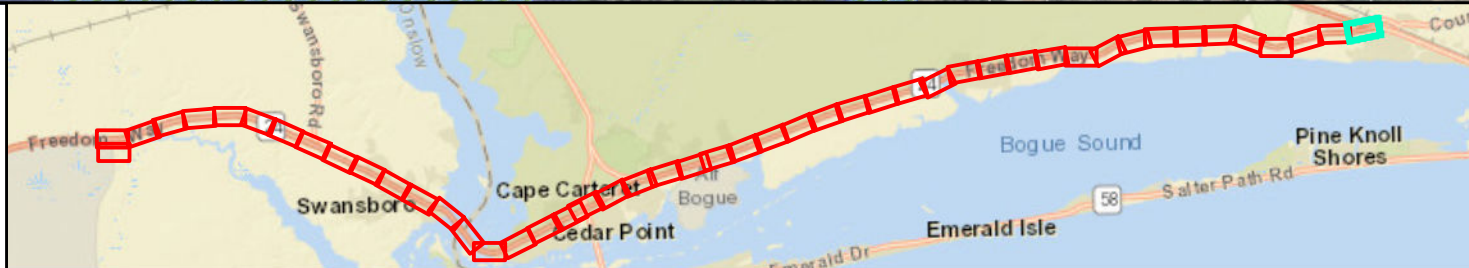
NC 24 Improvements from NC 172 to US 70 in Onslow and Carteret Counties

Environmental Features Map

Figure 2AU

H183738

January 2020



**NC 24 Improvements
from NC 172 to US 70
in Onslow and Carteret Counties**

Environmental Features Map		
Figure 2AV	H183738	
	January 2020	