

Brandi Robertson
TAC Chair

Don Baumgardner
TCC Chair



Chadwick Howard
TAC Vice-Chair

Beth Bucksot
TCC Vice-Chair

September 26, 2023; 10:00am

ECC Main Conference Room, New Bern

<https://us06web.zoom.us/j/81363160282?pwd=I91PL5OwGWUUI4BISzcSnySZxdhFIK.1>

AGENDA for TAC

Call to Order – Brandi Robertson, *Chair TAC*

- 1. Ethics Awareness & Conflict of Interest Statement**
- 2. Public Comment Period**
- 3. ACTION: Approval of Agenda**
The agenda for today’s meeting is presented for approval.
Action: Approve agenda.
- 4. ACTION: Approval of Minutes**
Minutes of the July 25 meeting are attached and presented for approval.
Action: Approve minutes from previous meeting.
- 5. DERPO Staff Report – Becca Eversole**
 - a. Eastern Carolina Transportation Summit Update
 - b. Other DERPO Updates
 - c. Tentative 2023 TAC Schedule (ECC Main Conference room):
 - i. November 21, 2023 (may be cancelled)
 - d. Tentative 2024 TAC Schedule
 - i. January 30, 2024
 - ii. March 26, 2024
 - iii. May 28, 2024
 - iv. July 30, 2024
 - v. September 24, 2024
 - vi. November 19, 2024

6. NCDOT/Transportation Agency Reports

- a. Division 2 – *Len White, Roham Lahiji*
- b. Transportation Planning Division – *Amanda Killian*
- c. Integrated Mobility Division - *Kim Nguyen*

7. PRESENTATION/ACTION: SPOT 7.0 Submittal List - *Becca Eversole*

The deadline for submittals for SPOT 7.0 is October 27, but our goal is still to have a final submittal list approved by the end of September. Ms. Eversole will give a presentation on all recommended submittals, which have been previously approved by the Craven/Jones/Pamlico SPOT Subcommittee, the Carteret County Transportation Committee, and recommended by the TCC for all modes: highway, ferry, bicycle/pedestrian, rail, and aviation. After the presentation, there will be a discussion on the recommended submittals to reach a consensus on the final list for approval.

Action: Approve SPOT 7.0 submittal list.

10. Other Business/Discussion

11. Adjournment

Brandi Robertson
TAC Chair

Don Baumgardner
TCC Chair



Chadwick Howard
TAC Vice-Chair

Beth Bucksot
TCC Vice-Chair

DERPO TAC Meeting, July 25th, 2023; 10:00am

Attendance:

Merrie Jo Alcoke – NC Board of Transportation
Brandi Robertson, Chair – Town of Araphoe
Chadwick Howard – Craven County
Candy Bohmert – Pamlico County
Darlene Spivey – Town of Trenton

Becca Eversole – Eastern Carolina Council
Jeremy Stroud – NDOT Div 2 Deputy Division Engineer
Amanda Killian – NCDOT TPD
Kim Nguyen – NCDOT IMD
Len White – NCDOT Div 2 Planning Engineer

Minutes for TAC

Call to Order – Brandi Robertson, *Chair TAC opened the meeting at 10:03am.*

- 1. Ethics Awareness & Conflict of Interest Statement** – *no conflicts.*
- 2. Public Comment Period** – *no public comments.*
- 3. ACTION: Approval of Agenda**
The agenda for today's meeting was presented for approval.
A motion to approve the agenda was made by Chadwick Howard, seconded by Darlene Spivey, and approved unanimously.
- 4. ACTION: Approval of Minutes**
Minutes of the June 6, 2023 meeting was presented for approval.
A motion to approve minutes from previous meeting was made by Chadwick Howard, seconded by Brandi Robertson, and approved unanimously.
- 5. DERPO Staff Report** – *Becca Eversole*
Becca Eversole informed the committee of big wins with Carbon Reduction Program funding (Pollocksville and Atlantic Beach both received funding totally roughly \$1m combined) and the funding approval of the Western Carteret Bike and Pedestrian Plan for Peletier, Cedar Point, Cape Carteret, and Bogue. She also spoke about October's regional Transportation Summit in New Bern, and that she would be attending the next quarterly meeting of the NCARPO in Boone. She also went over the remaining dates.

6. NCDOT Reports

- a. Division 2 – *Len White informed the committee that the Havelock Bypass project is two thirds of the way complete, and the James City project is one half complete. The “C Project” to link the two is expected to begin construction in FY 25 and be completed in FY 28. Adams Creek Rd will be completely reopened to traffic in 4-6 weeks, and US 70 paving has been paused for the summer but will resume after Labor Day.*
- b. Transportation Planning Division – *Amanda Killian informed the committee that on the Carteret CTP project the survey has closed and that NCDOT staff are analyzing the data.*
- c. Integrated Mobility Division – *Kim Nguyen informed the committee that work on the Western Carteret Bike and Pedestrian Plan should begin soon and that a feasibility study is being conducted for microtransit in Onslow County.*

7. PRESENTATION/DISCUSSION: SPOT 7.0 Holding Tank Projects;

Jones/Craven/Pamlico Subcommittee - Becca Eversole

On Monday July 17th, SPOT Online opened, marking the beginning of the SPOT 7.0 submittal window. Ms. Eversole went over what are referred to as “holding tank” projects, which were projects that were submitted for SPOT 6.0 but not funded (as SPOT 6.0 was cancelled, all new submittals from that round are holding tank projects). She asked for volunteers for a Jones/Craven/Pamlico SPOT 7.0 Subcommittee to meet every two weeks (twice online, once in person ideally) until the September TCC/TAC meetings to further discuss the merits of resubmitting holding tank projects or suggesting new project ideas. Candy Bohmert, Chadwick Howard, Brandi Robertson, and Len White volunteered to be on the committee. As Carteret County has an active Transportation Committee, it was decided to make use of it as a de facto subcommittee for projects in that county. The goal is to have a final list of projects to present at the September TCC/TAC meetings. Chadwick Howard asked Jeremy Stroud of Division 2 about bike and pedestrian facilities in the James City project, and he replied that due to the nature of the project, it would have been difficult to add those facilities in a mostly commercial strip. Becca Eversole went over a potential roundabout project that had been rejected by the community in Arapahoe, and Brandi Robertson explained why there was opposition; there were fears about how much ROW would be needed to create the roundabout.

6. Other Business/Discussion – No further business.

- 7. **Adjournment** – *Chadwick Howard made a motion to adjourn, which was seconded by Darlene Spivey and approved unanimously. Chair Brandi Robertson adjourned the meeting at 10:53.*

SAVE THE DATE!!

EASTERN CAROLINA REGIONAL TRANSPORTATION SUMMIT

**Investments in Transportation – A Driving Force in Economic
Development**

WHEN

**Thursday, October 19, 2023
9:30am – 3pm**

WHERE

Riverfront Convention Center

203 S Front St, New Bern, NC

KEYNOTE ADDRESS: N.C. Secretary of Transportation Eric Boyette

PRESENTED BY:





NCDOT Prioritization 7.0 Project Summary - Mobility

SPOT ID: H191429

Mode: Highway

Status: Draft

SR-1756 (Lake Road)

From/Cross Street: SR 1745 (Miller Boulevard)

Specific Improvement Type: 1 - Widen Existing Roadway

To: US 70 (Havelock Bypass)

Project Category: Division Needs

Length: 1.23

TIP#:

Fully Funded in Draft STIP? No

Cost to NCDOT: \$60,531,000

Description:

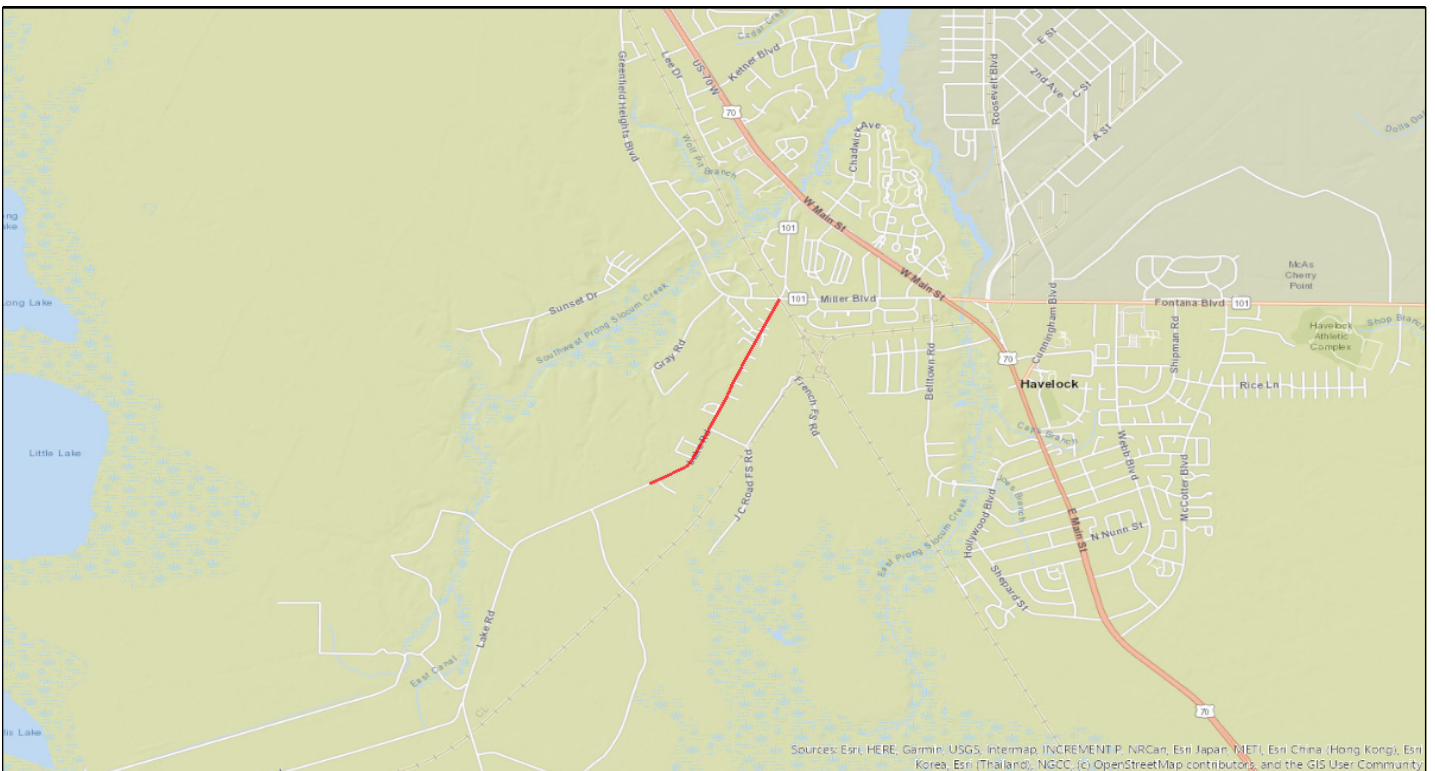
Widen portion of Lake Road within City of Havelock to multi-lanes.

Division(s): Division 2

County(s): Craven

MPOS(s)/RPO(s): Down East RPO

Project Location



SR-1756 (Lake Road)

SPOT ID: H191429



NCDOT Prioritization 7.0 Project Summary - Modernization

SPOT ID: H230887

Mode: Highway

Status: Draft

SR-1444 (Piney Neck Rd)

From/Cross Street: SR XXXX (Streets Ferry Rd)

Specific Improvement Type: 16 - Modernize Roadway

To: NC 118

Project Category: Division Needs

Length: 3.68

TIP#:

Fully Funded in Draft STIP? No

Cost to NCDOT: \$11,657,000

Description:

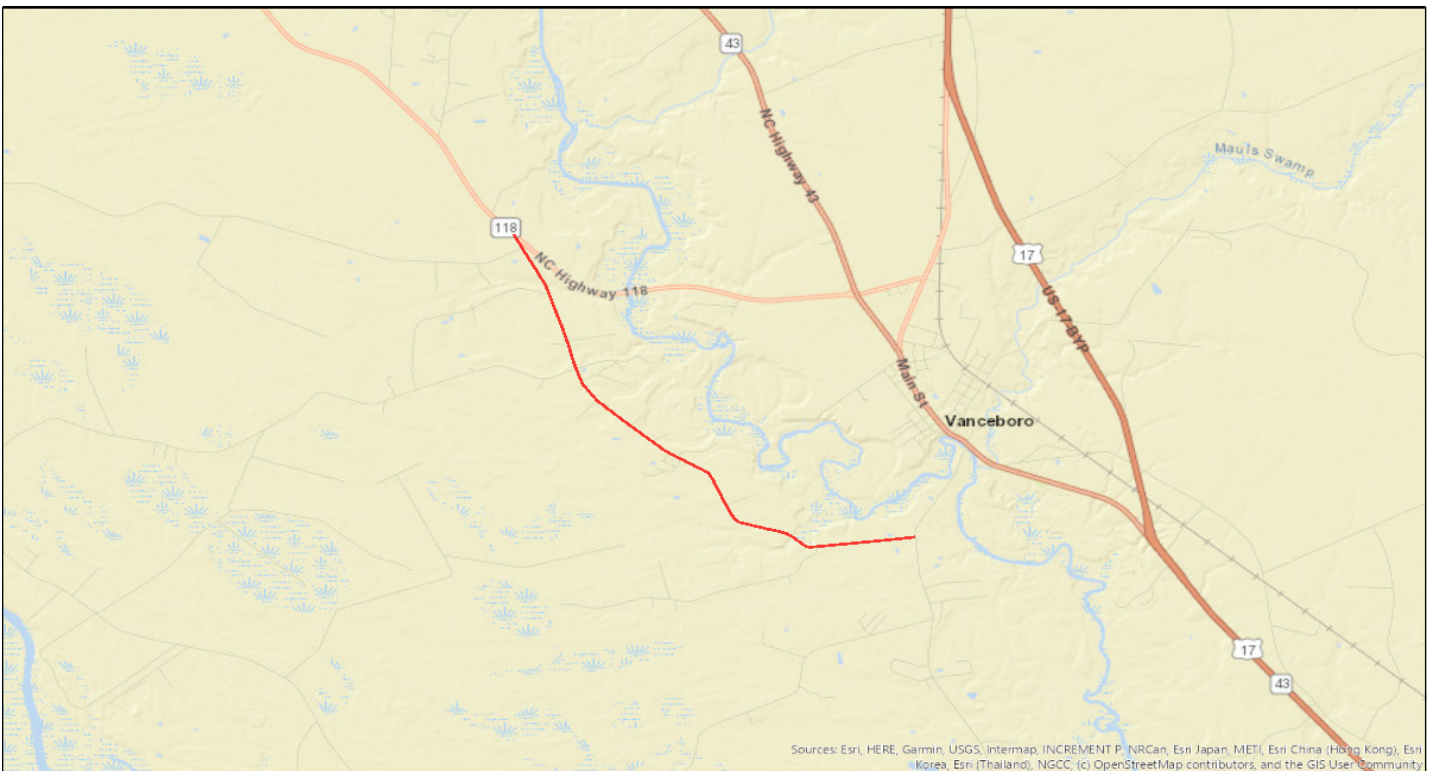
Modernize Piney Neck Rd with 12ft travel lanes, 4ft paved shoulders, and improved ditches.

Division(s): Division 2

County(s): Craven

MPOS(s)/RPO(s): Down East RPO

Project Location



SR-1444 (Piney Neck Rd)

SPOT ID: H230887



NCDOT Prioritization 7.0 Project Summary - Mobility

SPOT ID: H230948

Mode: Highway

Status: Draft

NC-101

From/Cross Street: NC 306 (Ferry Rd)

Specific Improvement Type: 25 - Improve Multiple Intersections along Corridor

To: SR 1700 Adams Creek Rd

Project Category: Regional Impact

Length: 2.28

TIP#:

Fully Funded in Draft STIP? No

Cost to NCDOT: \$3,399,000

Description:

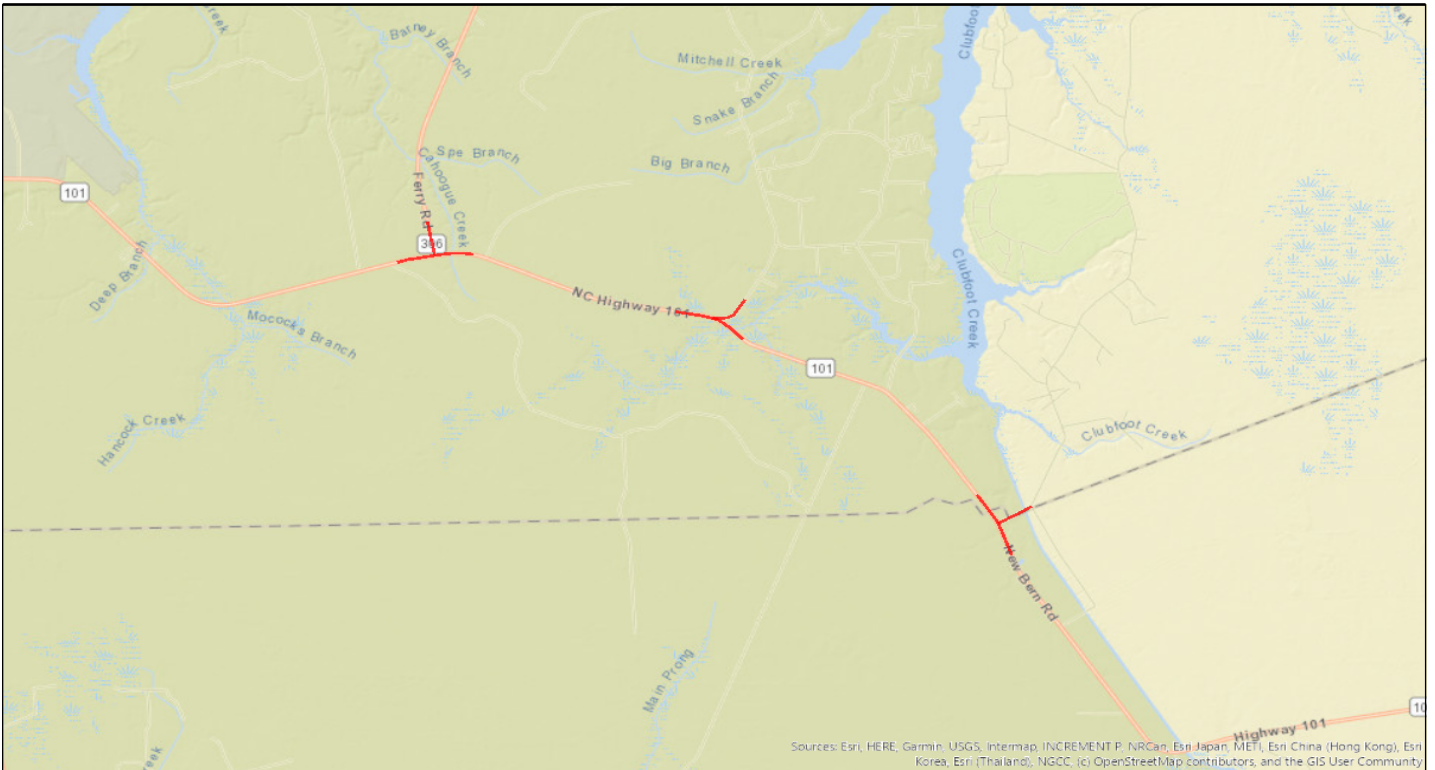
Improve intersections along NC 101 east of Havelock: Ferry Rd, Temples Pt Rd and Adams Creek Rd.

Division(s): Division 2

County(s): Craven, Carteret

MPOS(s)/RPO(s): Down East RPO

Project Location



NC-101

SPOT ID: H230948



NCDOT Prioritization 7.0 Project Summary - Mobility

SPOT ID: H230308

Mode: Highway

Status: Draft

US-17, US-17 BUS

From/Cross Street:

Specific Improvement Type: 8 - Improve Interchange

To:

Project Category: Statewide Mobility

Length: 2

TIP#:

Fully Funded in Draft STIP? No

Cost to NCDOT: \$30,368,000

Description:

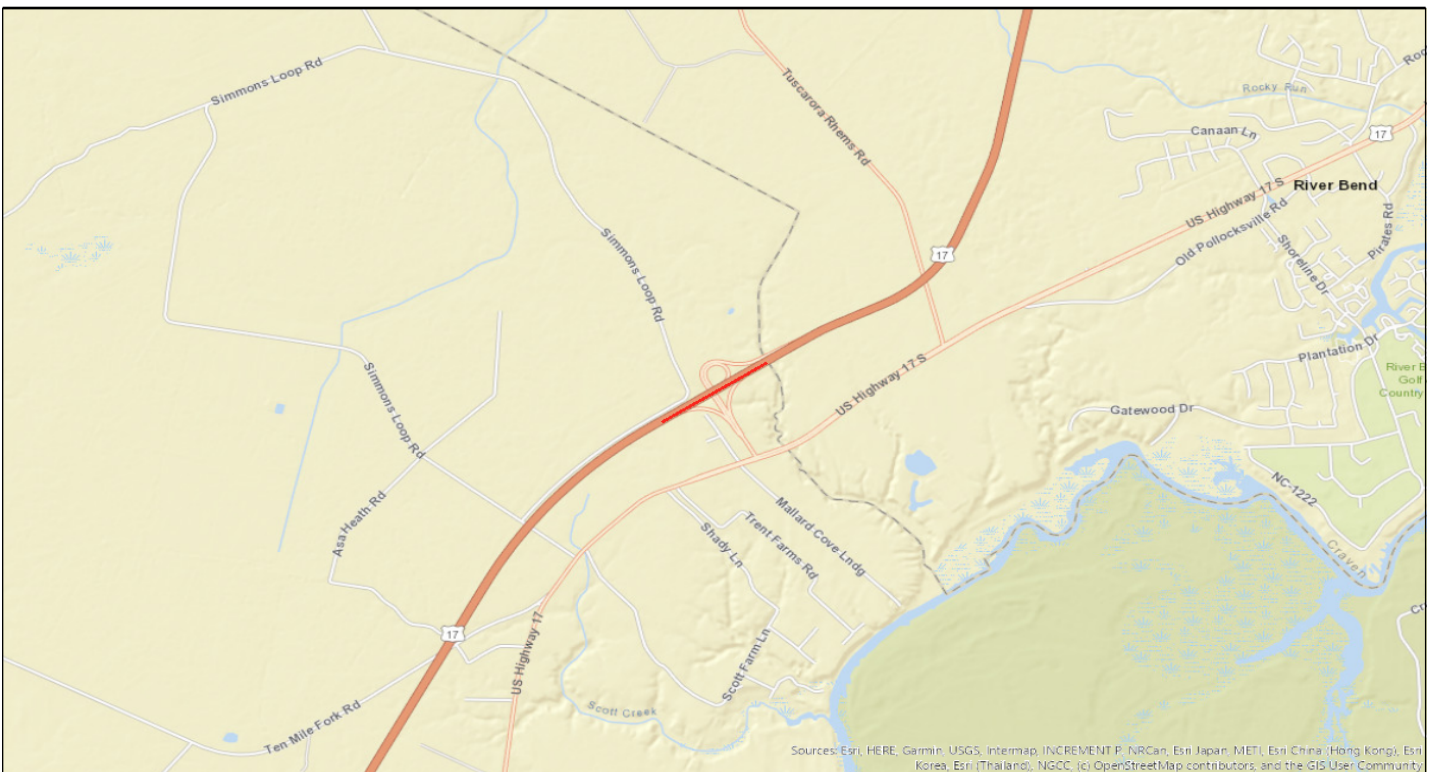
Upgrade the interchange of US 17 and US 17 BUS at the Craven/Jones County line north of Pollocksville. Widen existing one-lane overpasses to two lanes each. Add a roundabout east of the existing overpass. Build four-lane roadway at new location to connect interchange to SR 1330 (Simmons Loop Rd) that would serve new industrial park at location.

Division(s): Division 2

County(s): Jones

MPOS(s)/RPO(s): Down East RPO

Project Location



US-17, US-17 BUS

SPOT ID: H230308



NCDOT Prioritization 7.0 Project Summary - Mobility

SPOT ID: H191380

Mode: Highway

Status: Draft

US-17 BUS (Main Street)

From/Cross Street: NC 58 (8th Street)

Specific Improvement Type: 10 - Improve Intersection

To:

Project Category: Regional Impact

Length: 0.5

TIP#:

Fully Funded in Draft STIP? No

Cost to NCDOT: \$4,080,000

Description:

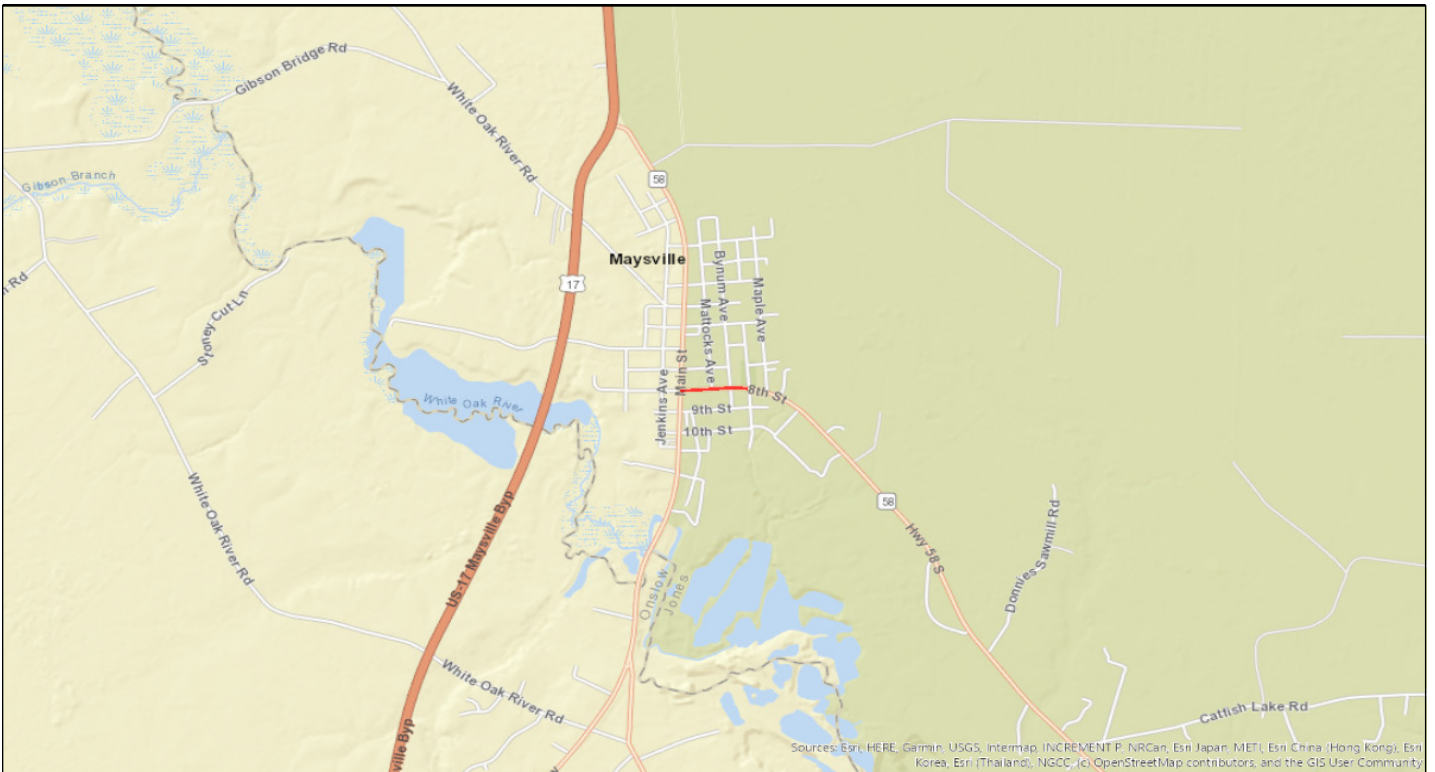
Construct a one-lane roundabout at the intersection of US 17 Business and NC 58 in Maysville, Jones County.

Division(s): Division 2

County(s): Jones

MPOS(s)/RPO(s): Down East RPO

Project Location



US-17 BUS (Main Street)

SPOT ID: H191380



NCDOT Prioritization 7.0 Project Summary - Modernization

SPOT ID: H230634

Mode: Highway

Status: Draft

SR-1324 (Florence Rd)

From/Cross Street: NC 55

Specific Improvement Type: 16 - Modernize Roadway

To: SR 1327 (Whortonsville Rd)

Project Category: Division Needs

Length: 9.17

TIP#:

Fully Funded in Draft STIP? No

Cost to NCDOT: \$34,735,000

Description:

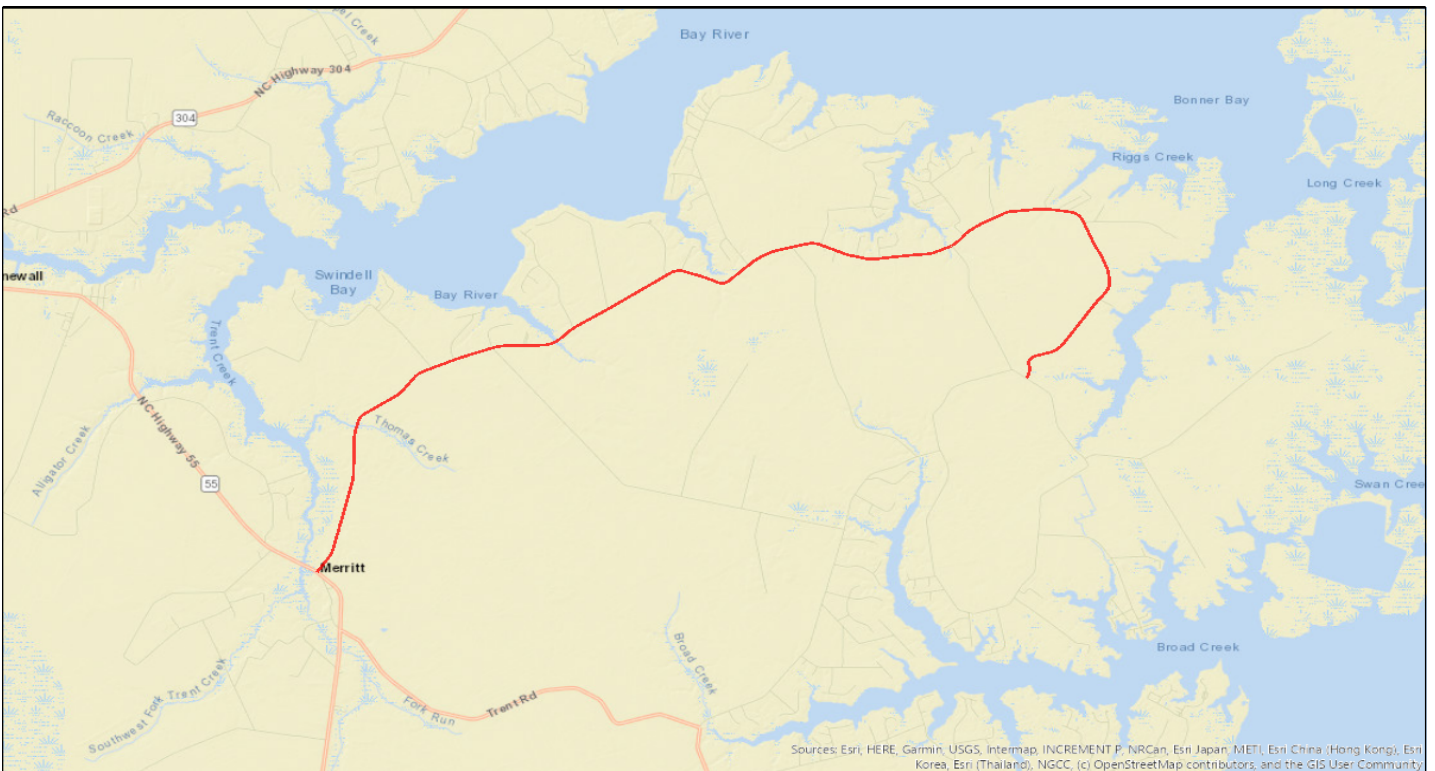
Improve SR 1324 (Florence Rd) in Pamlico County by widening travel lanes to 12ft, installing 4ft paved shoulders, and improved ditches.

Division(s): Division 2

County(s): Pamlico

MPOS(s)/RPO(s): Down East RPO

Project Location



SR-1324 (Florence Rd)

SPOT ID: H230634



NCDOT Prioritization 7.0 Project Summary - Modernization

SPOT ID: H230339

Mode: Highway

Status: Draft

SR-1302 (Buckland Rd/Janiero Rd)

From/Cross Street: NC 306

Specific Improvement Type: 16 - Modernize Roadway

To: Dawson Creek Bridge

Project Category: Division Needs

Length: 4.59

TIP#:

Fully Funded in Draft STIP? No

Cost to NCDOT: \$15,003,000

Description:

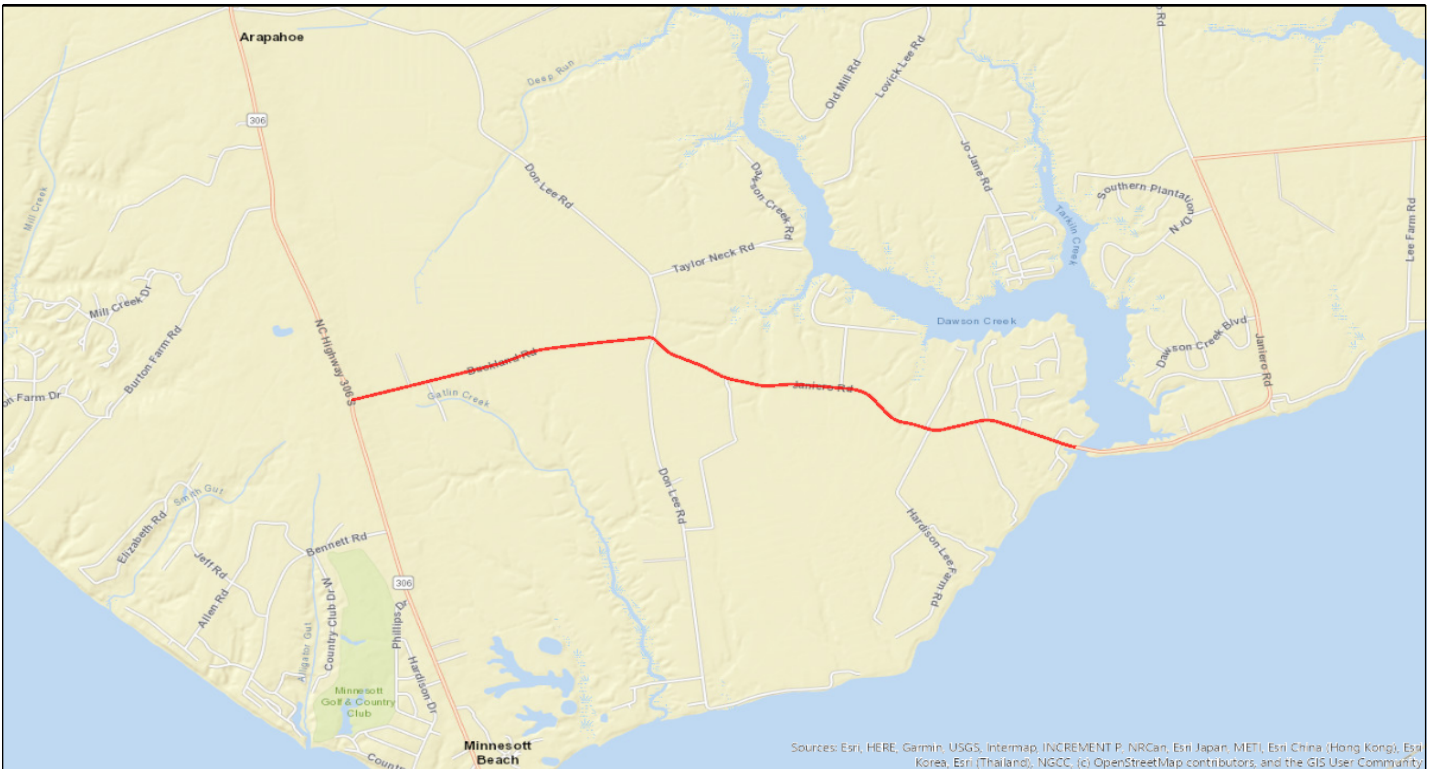
Modernization of SR 1302 (Buckland Rd/Janiero Rd). Widen travel lanes to 12 ft, install paved shoulders, and improve ditches.

Division(s): Division 2

County(s): Pamlico

MPOS(s)/RPO(s): Down East RPO

Project Location



SR-1302 (Buckland Rd/Janiero Rd)

SPOT ID: H230339



NCDOT Prioritization 7.0 Project Summary - Mobility

SPOT ID: H230333

Mode: Highway

Status: Draft

SR-1005 (Neuse Rd.), SR-1105 (Prescott Rd.)

From/Cross Street: Intersection of Prescott and Neuse Rds. **Specific Improvement Type:** 10 - Improve Intersection

To: **Project Category:** Division Needs

Length: 2 **TIP#:**

Fully Funded in Draft STIP? No **Cost to NCDOT:** \$4,080,000

Description:

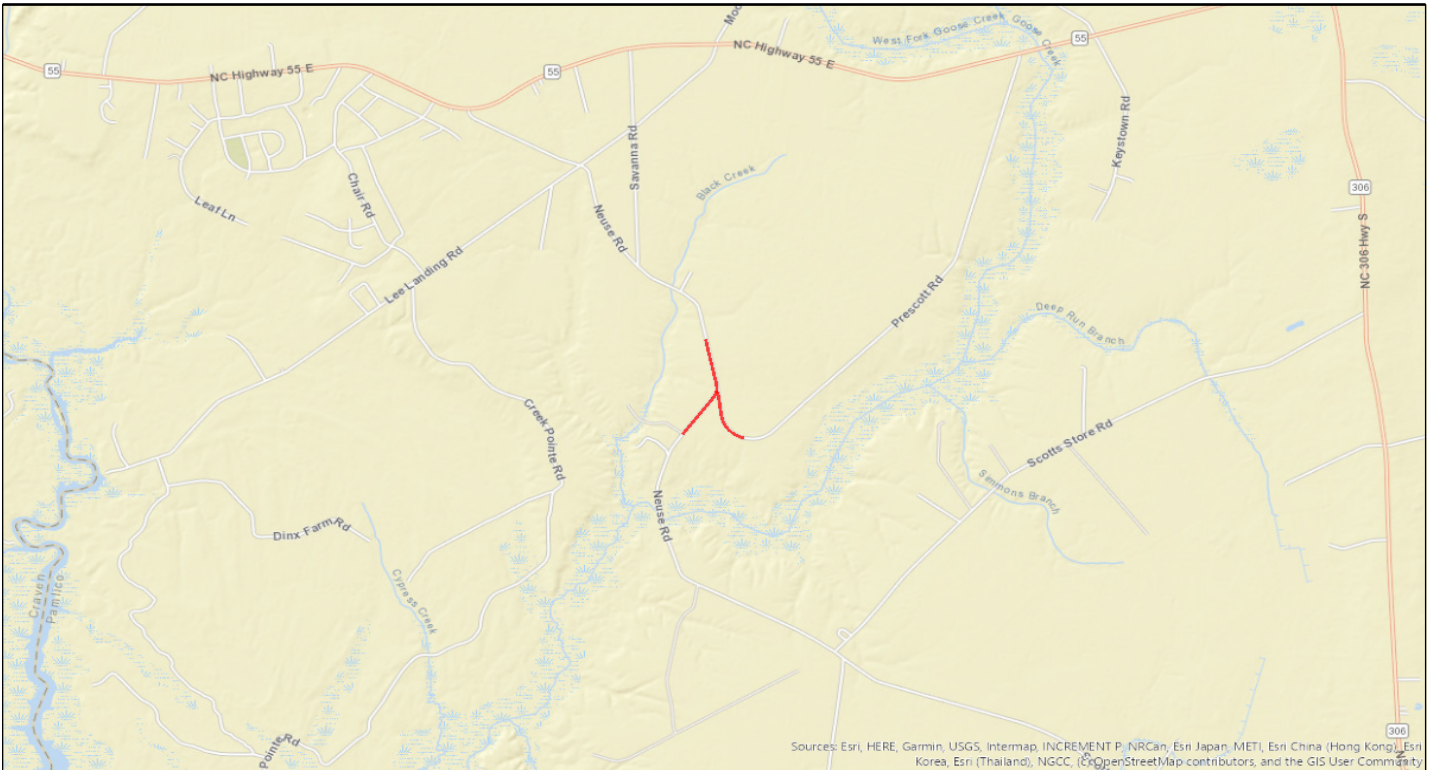
Improve intersection of Prescott Rd. and Neuse Rd. in Pamlico County to allow for better sightlines for traffic merging onto northbound Neuse Rd.

Division(s): Division 2

County(s): Pamlico

MPOS(s)/RPO(s): Down East RPO

Project Location



SR-1005 (Neuse Rd.), SR-1105 (Prescott Rd.)

SPOT ID: H230333



NCDOT Prioritization 7.0 Project Summary - Mobility

SPOT ID: H230310

Mode: Highway

Status: Draft

I-42 (Northern Carteret Bypass)

From/Cross Street: US 70 Havelock Bypass

Specific Improvement Type: 6 - Widen Existing Roadway and Construct Part on New Location

To: US 70 Beaufort Bypass

Project Category: Statewide Mobility

Length: 19.62

TIP#:

Fully Funded in Draft STIP? No

Cost to NCDOT: \$1,305,870,000

Description:

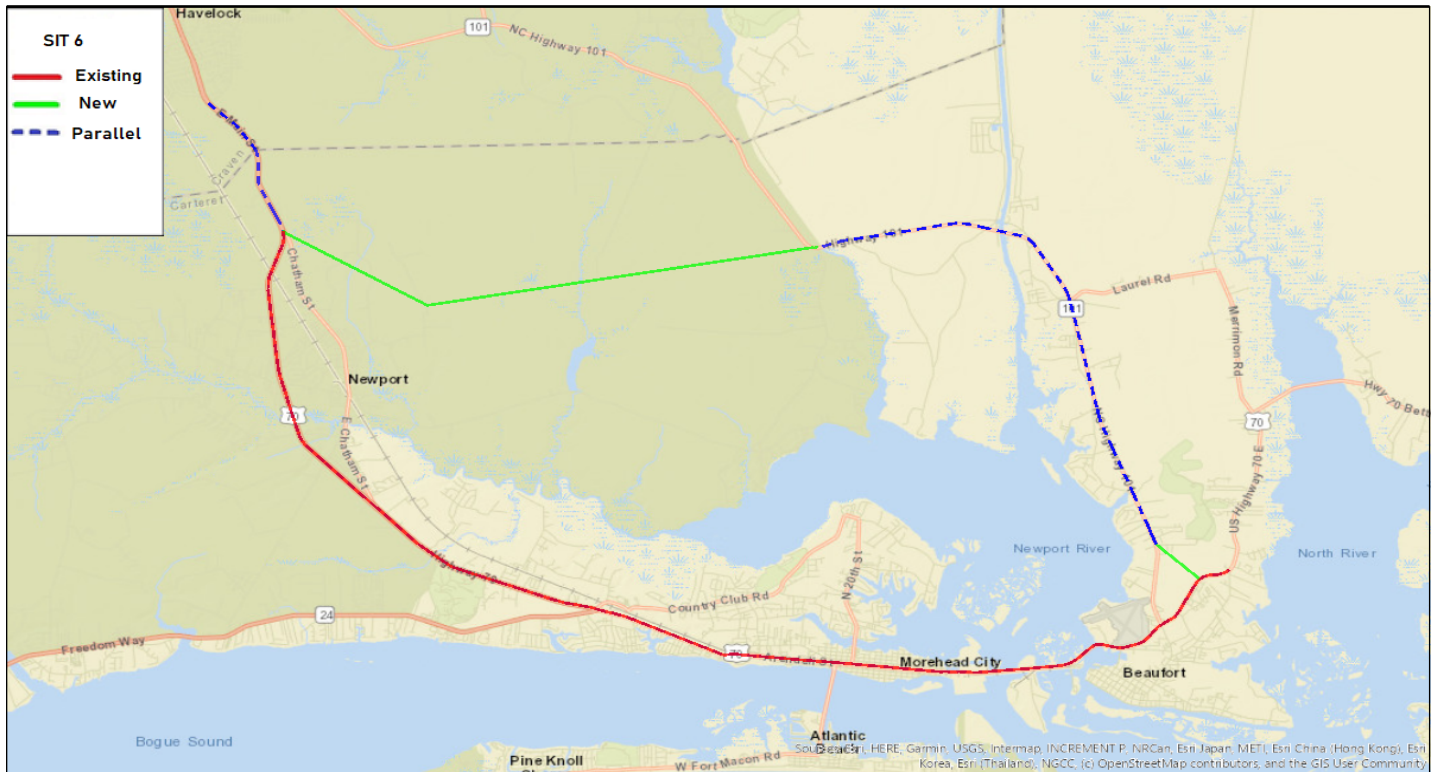
Upgrade portions of US 70 and NC 101 to interstate standards and build new interstate between two north of Newport in Carteret County.

Division(s): Division 2

County(s): Carteret, Craven

MPOS(s)/RPO(s): Down East RPO

Project Location



I-42 (Northern Carteret Bypass)

SPOT ID: H230310



NCDOT Prioritization 7.0 Project Summary - Mobility

SPOT ID: H230309

Mode: Highway

Status: Draft

I-42 (Future I-42 (Havelock to Morehead City))

From/Cross Street: Future I-42/US 70 (Havelock Bypass)

Specific Improvement Type: 3 - Upgrade Expressway to Freeway

To: SR 1147 (McCabe Rd)

Project Category: Statewide Mobility

Length: 8.77

TIP#:

Fully Funded in Draft STIP? No

Cost to NCDOT: \$1,319,569,000

Description:

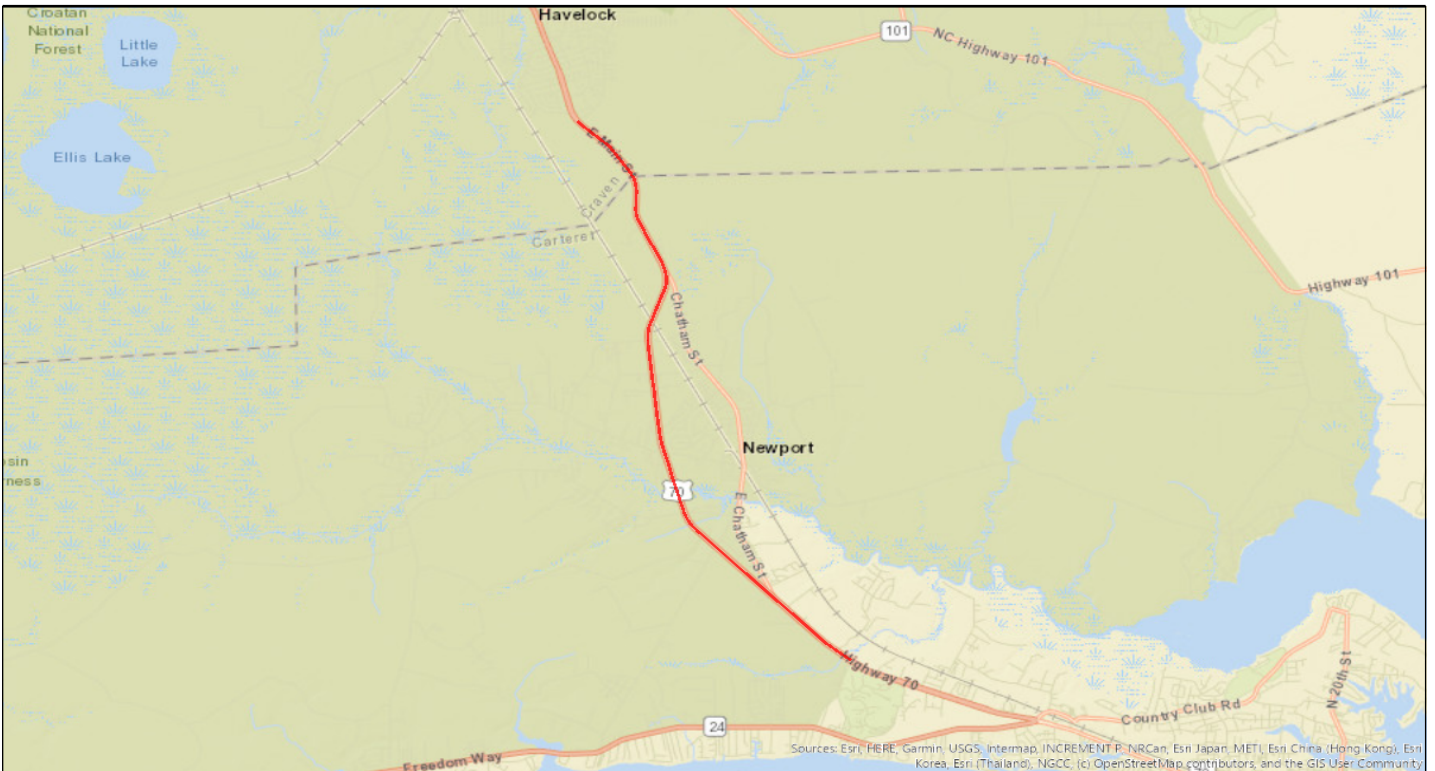
Upgrade Existing US 70 from Havelock Bypass (currently under construction) to McCabe Rd outside of Morehead City to interstate standards. The upgrade would bring future Interstate 42 into Carteret County and as close to the Port of Morehead City along the existing route as possible. Portions of the roadway will require service roads to be constructed, particularly through Newport.

Division(s): Division 2

County(s): Carteret, Craven

MPOS(s)/RPO(s): Down East RPO

Project Location



I-42 (Future I-42 (Havelock to Morehead City))

SPOT ID: H230309



NCDOT Prioritization 7.0 Project Summary - Mobility

SPOT ID: H191544

Mode: Highway

Status: Draft

NC-24 (Freedom Way)

From/Cross Street: SR 1119 (Red Barn Road)

Specific Improvement Type: 4 - Upgrade Arterial to Signalized RCI Corridor

To: SR 1147 (McCabe Road)

Project Category: Statewide Mobility

Length: 9.62

TIP#:

Fully Funded in Draft STIP? No

Cost to NCDOT: \$422,208,000

Description:

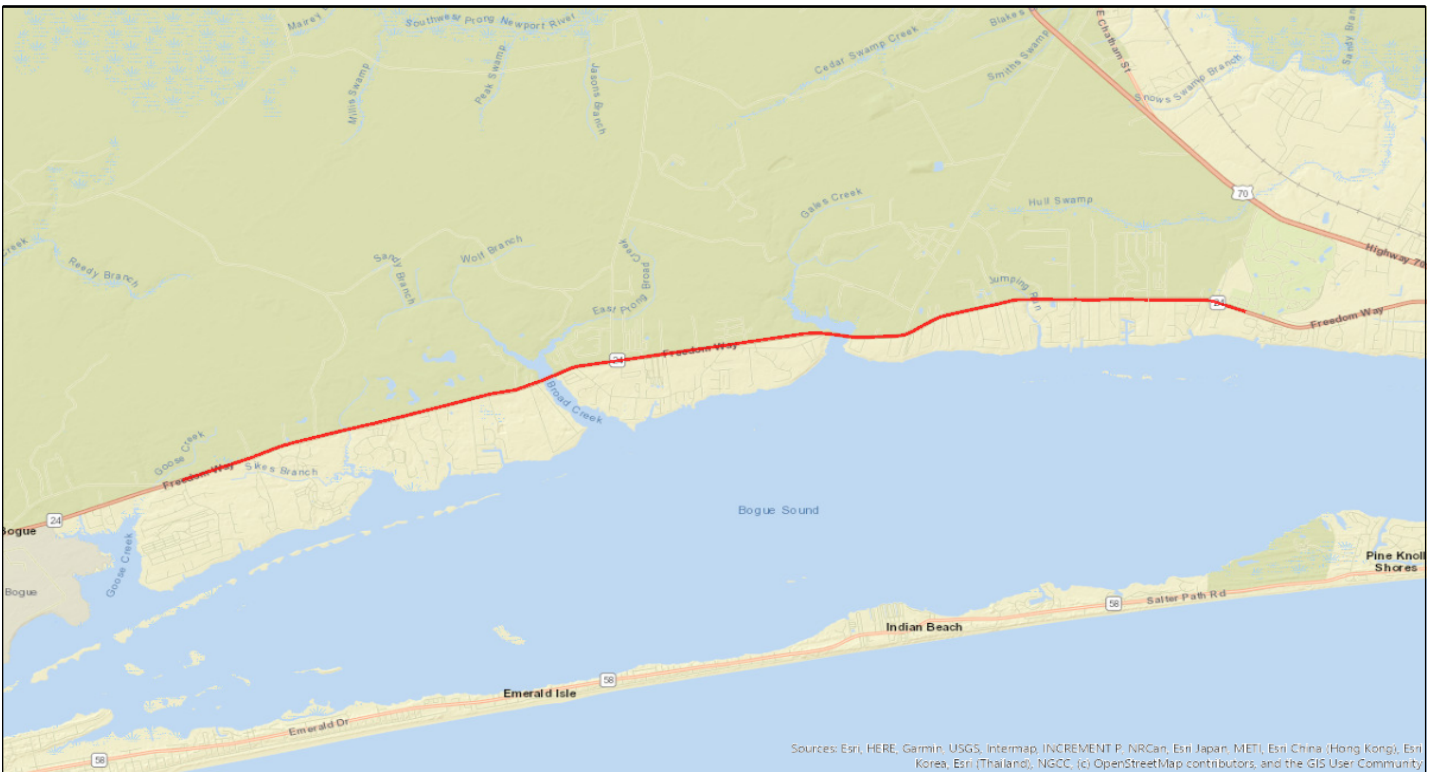
Upgrade a portion of NC 24 to a superstreet in Carteret County from SR 1119 (Red Barn Road) to SR 1147 (McCabe Road).

Division(s): Division 2

County(s): Carteret

MPOS(s)/RPO(s): Down East RPO

Project Location



NC-24 (Freedom Way)

SPOT ID: H191544



NCDOT Prioritization 7.0 Project Summary - Mobility

SPOT ID: H230752

Mode: Highway

Status: Draft

NC-24 (Freedom Way)

From/Cross Street: SR 1147 (McCabe Rd)

Specific Improvement Type: 4 - Upgrade Arterial to Signalized RCI Corridor

To: US 70

Project Category: Statewide Mobility

Length: 2.51

TIP#:

Fully Funded in Draft STIP? No

Cost to NCDOT: \$156,329,000

Description:

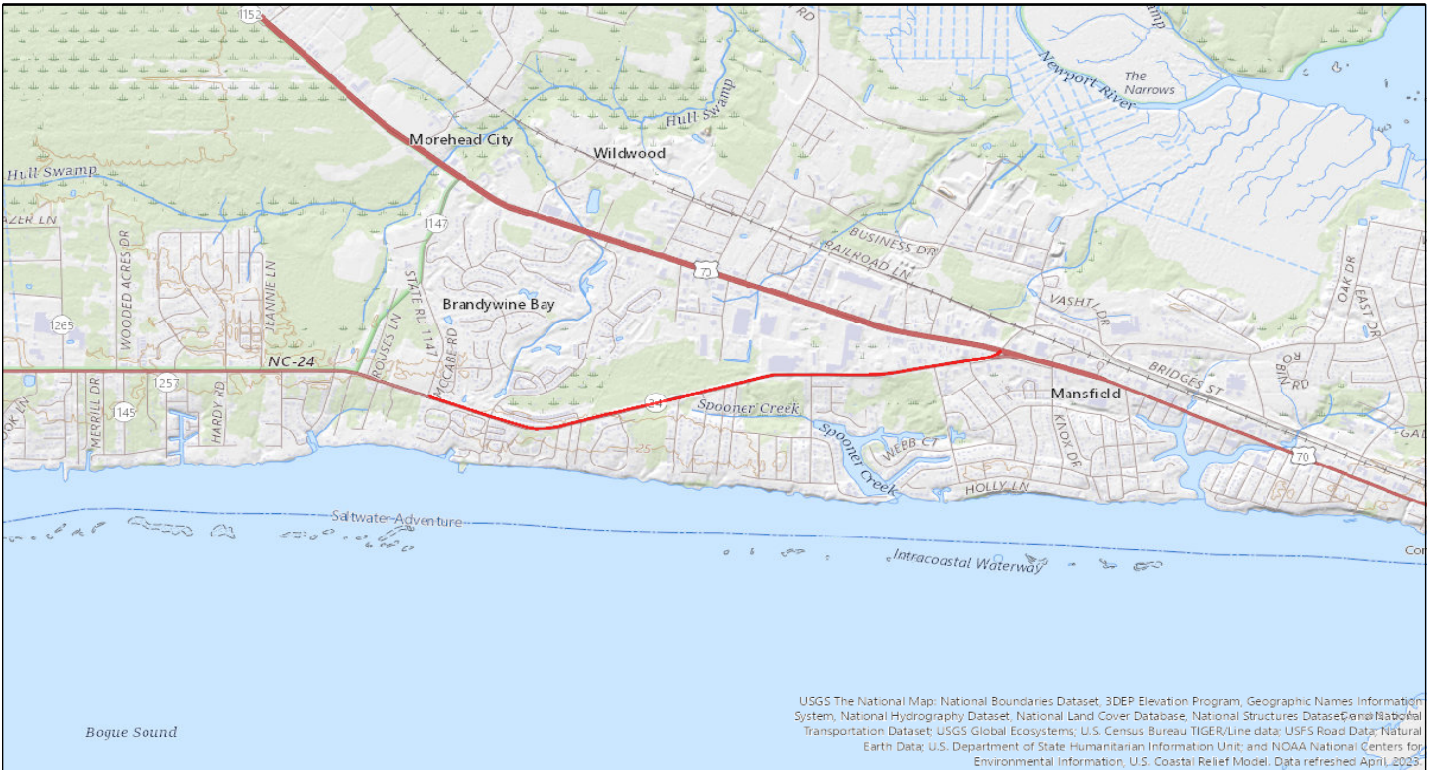
Upgrade NC 24 from McCabe Rd to US 70 in Morehead City to a RCI (Reduced Conflict Intersections, also known as a Superstreet) corridor.

Division(s): Division 2

County(s): Carteret

MPOS(s)/RPO(s): Down East RPO

Project Location



NC-24 (Freedom Way)

SPOT ID: H230752



NCDOT Prioritization 7.0 Project Summary - Modernization

SPOT ID: H191119

Mode: Highway

Status: Draft

SR-1756 (Lake Road)

From/Cross Street: US 70 (Havelock Bypass)

Specific Improvement Type: 16 - Modernize Roadway

To: SR 1124 (Nine Foot Road)

Project Category: Division Needs

Length: 6.39

TIP#:

Fully Funded in Draft STIP? No

Cost to NCDOT: \$27,067,000

Description:

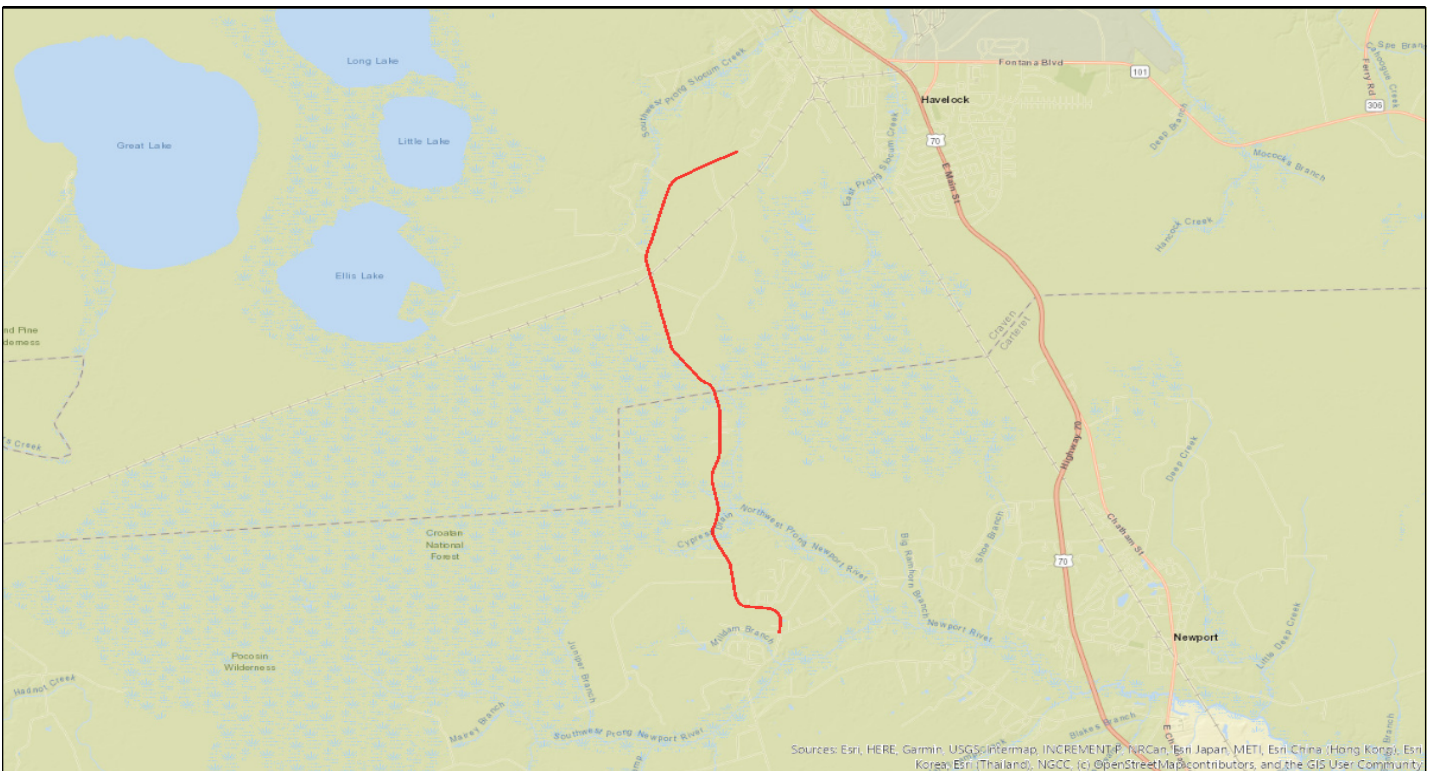
Modernize roadway to 12 ft wide lanes and 2 ft wide paved shoulders.

Division(s): Division 2

County(s): Craven, Carteret

MPOS(s)/RPO(s): Down East RPO

Project Location



SR-1756 (Lake Road)

SPOT ID: H191119



NCDOT Prioritization 7.0 Project Summary - Modernization

SPOT ID: H191110

Mode: Highway

Status: Draft

SR-1124 (Nine Mile Road / Nine Foot Road)

From/Cross Street: NC 70 Business

Specific Improvement Type: 16 - Modernize Roadway

To: NC 24

Project Category: Division Needs

Length: 8.97

TIP#:

Fully Funded in Draft STIP? No

Cost to NCDOT: \$28,903,000

Description:

Modernize roadway with widened lanes and improved ditches.

Division(s): Division 2

County(s): Carteret

MPOS(s)/RPO(s): Down East RPO

Project Location



SR-1124 (Nine Mile Road / Nine Foot Road)

SPOT ID: H191110



NCDOT Prioritization 7.0 Project Summary - Modernization

SPOT ID: H230553

Mode: Highway

Status: Draft

SR-1141 (Hibbs Rd.)

From/Cross Street: US 70

Specific Improvement Type: 16 - Modernize Roadway

To: NC 24

Project Category: Division Needs

Length: 3.19

TIP#:

Fully Funded in Draft STIP? No

Cost to NCDOT: \$12,381,000

Description:

Widen existing roadway to 12-foot travel lanes, four-foot paved shoulders, and improved ditches.

Division(s): Division 2

County(s): Carteret

MPOS(s)/RPO(s): Down East RPO

Project Location



Sources: Esri, HERE, Garmin, USGS, Intermap, INCREMENT P, NRCan, Esri Japan, METI, Esri China (Hong Kong), Esri Korea, Esri (Thailand), NGCC, (c) OpenStreetMap contributors, and the GIS User Community

SR-1141 (Hibbs Rd.)

SPOT ID: H230553



NCDOT Prioritization 7.0 Project Summary - Mobility

SPOT ID: H183865

Mode: Highway

Status: Draft

SR-1601 (Little Nine Road)

From/Cross Street: US 70

Specific Improvement Type: 6 - Widen Existing Roadway and Construct Part on New Location

To: NC 24

Project Category: Division Needs

Length: 0.51

TIP#:

Fully Funded in Draft STIP? No

Cost to NCDOT: \$64,522,000

Description:

Widen the 2 lane section to 4 lanes and construct an additional 4 lane section to connect to NC 24.

Division(s): Division 2

County(s): Carteret

MPOS(s)/RPO(s): Down East RPO

Project Location



SR-1601 (Little Nine Road)

SPOT ID: H183865



NCDOT Prioritization 7.0 Project Summary - Mobility

SPOT ID: H191117

Mode: Highway

Status: Draft

SR-1182 (Atlantic Beach Causeway)

From/Cross Street: Atlantic Beach Bridge

Specific Improvement Type: 11 - Access Management

To: NC 58

Project Category: Division Needs

Length: 0.7

TIP#:

Fully Funded in Draft STIP? No

Cost to NCDOT: \$70,111,000

Description:

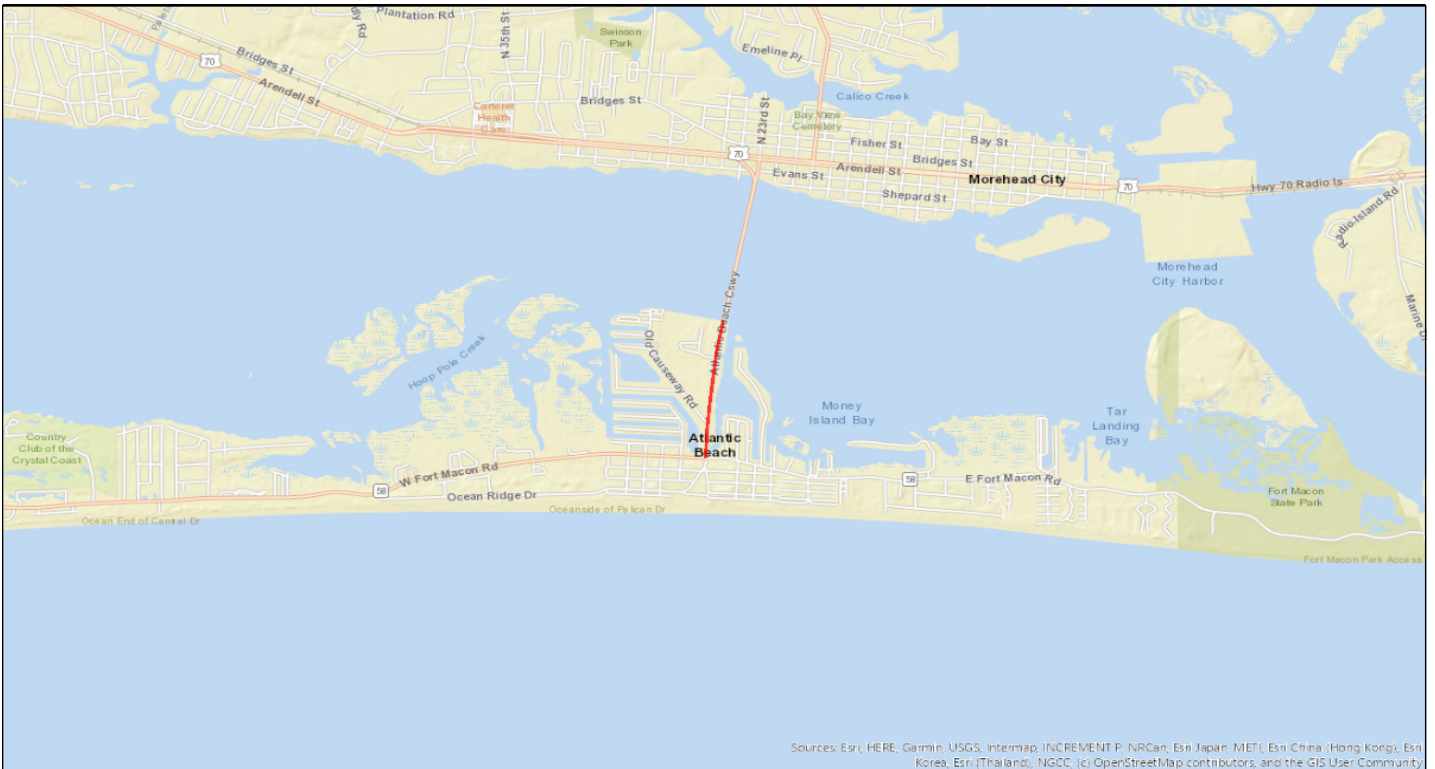
Install medians on portions of Atlantic Beach Causeway. Convert existing parking space west of the roadway into a service road. Install sidewalks or multi-use paths along both sides of the roadway.

Division(s): Division 2

County(s): Carteret

MPOS(s)/RPO(s): Down East RPO

Project Location



Sources: Esri, HERE, Garmin, USGS, Intermap, INCREMENT P, NRCan, Esri Japan, METI, Esri China (Hong Kong), Esri Korea, Esri (Thailand), NGCC, (c) OpenStreetMap contributors, and the GIS User Community

SR-1182 (Atlantic Beach Causeway)

SPOT ID: H191117



NCDOT Prioritization 7.0 Project Summary - Mobility

SPOT ID: H191452

Mode: Highway

Status: Draft

US-70 (Arendell St)

From/Cross Street: 35th Street

Specific Improvement Type: 25 - Improve Multiple Intersections along Corridor

To: 4th Street

Project Category: Statewide Mobility

Length: 2.85

TIP#:

Fully Funded in Draft STIP? No

Cost to NCDOT: \$7,007,000

Description:

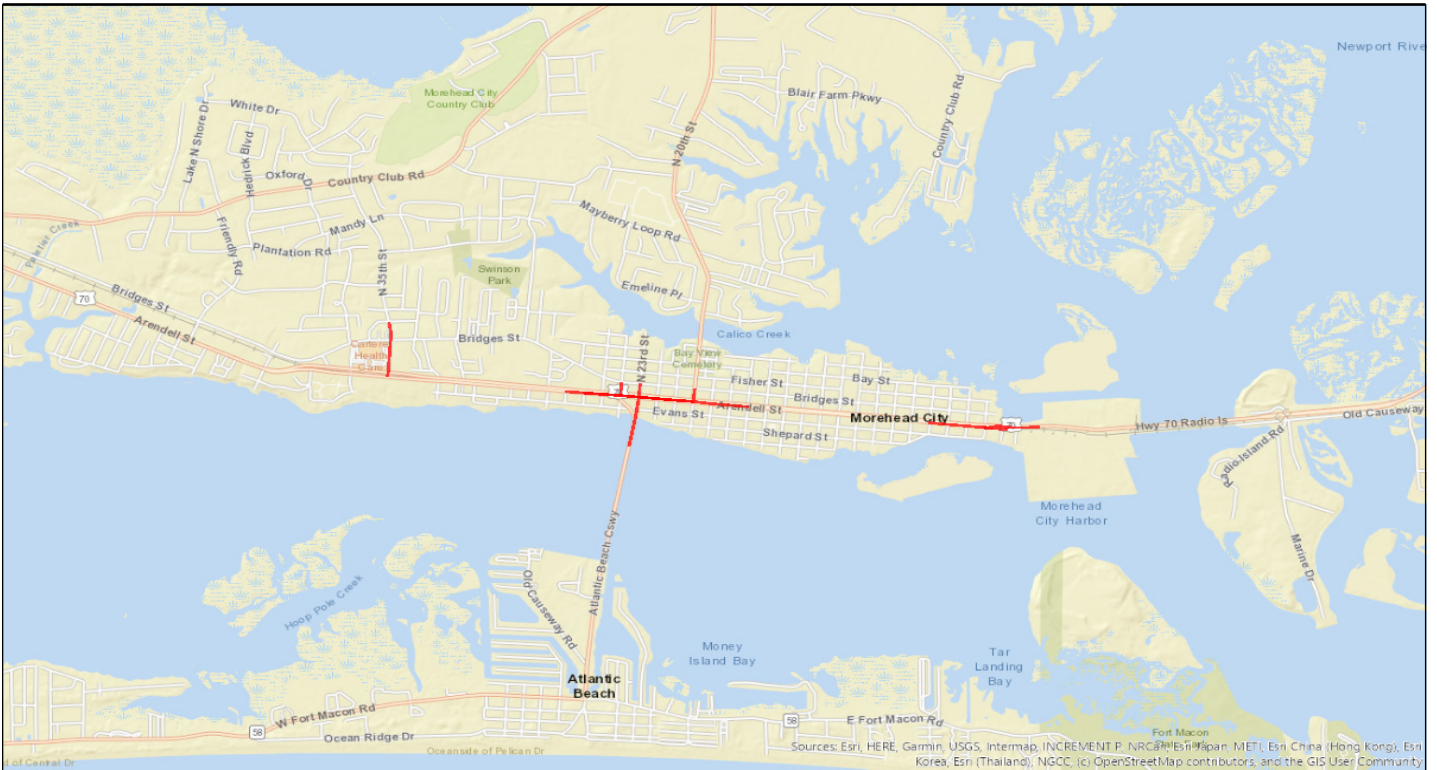
Install medians on portions of Atlantic Beach Causeway. Convert existing parking space west of the roadway into a service road. Install sidewalks or multi-use paths along both sides of the roadway.

Division(s): Division 2

County(s): Carteret

MPOS(s)/RPO(s): Down East RPO

Project Location



US-70 (Arendell St)

SPOT ID: H191452



NCDOT Prioritization 7.0 Project Summary - Mobility

SPOT ID: H191576

Mode: Highway

Status: Draft

SR-1259 (Taylor Notion Road)

From/Cross Street: NC 58

Specific Improvement Type: 25 - Improve Multiple Intersections along Corridor

To: NC 24

Project Category: Division Needs

Length: 1.51

TIP#:

Fully Funded in Draft STIP? No

Cost to NCDOT: \$1,752,000

Description:

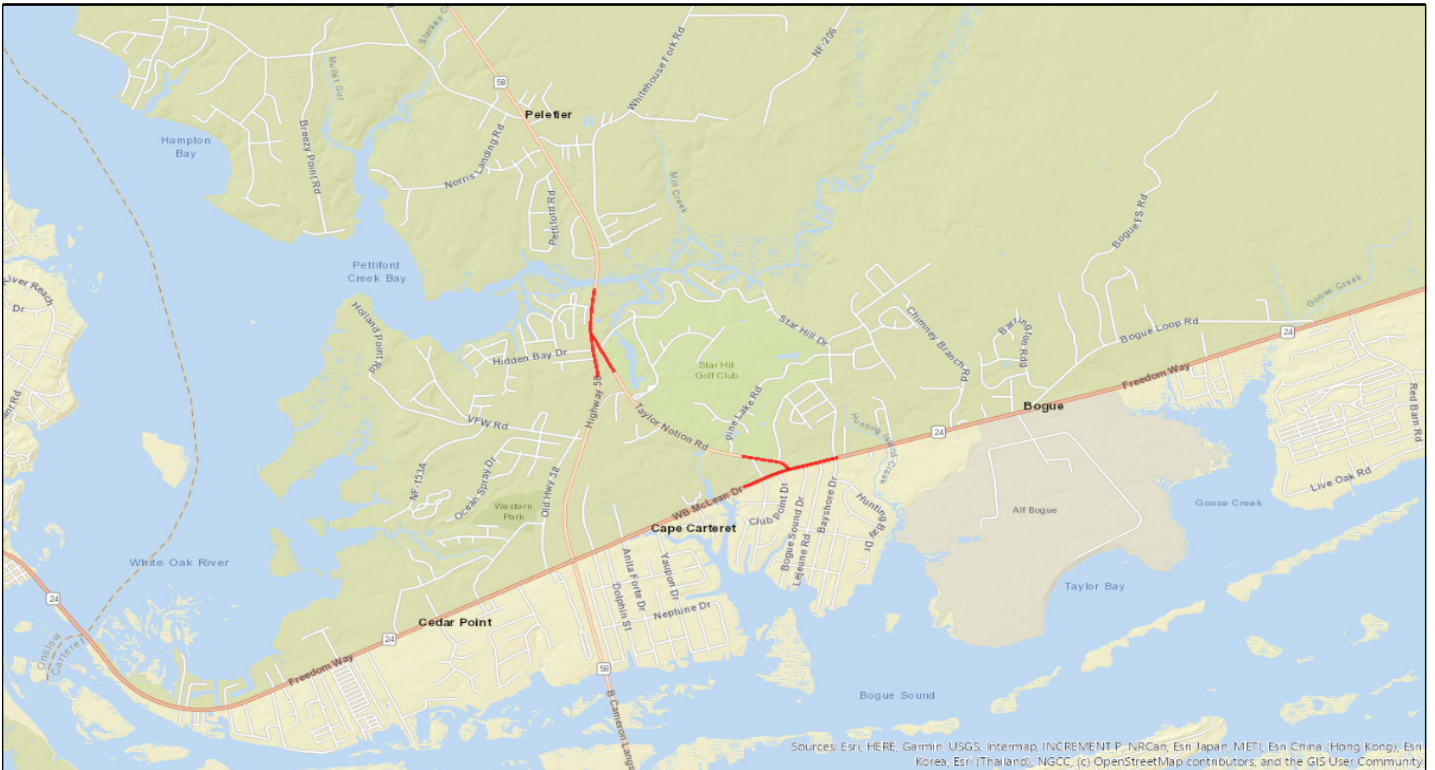
Construct one-lane roundabout at intersection of NC 58 and Taylor Notion Road. Add left turn lane from eastbound NC 24 to Taylor Notion Road.

Division(s): Division 2

County(s): Carteret

MPOS(s)/RPO(s): Down East RPO

Project Location



SR-1259 (Taylor Notion Road)

SPOT ID: H191576

The DERPO Submittal List for SPOT 7.0

(All mode lists are in random order.)

Highway

- Carteret: I-42 Northern Carteret Bypass.
- Carteret: Upgrade US 70 to Interstate Standards to McCabe Rd.
- Carteret: NC 24 Superstreet Red Barn Rd to McCabe Rd.
- Carteret: Little Nine Rd. Widening and Extension.
- Carteret: Lake Rd. Modernization.
- Carteret: Nine Mile/Nine Foot Rd Modernization.
- Carteret: Arendell St Intersection Bundle.
- Carteret: Taylor Notion Rd Intersection Bundle.
- Carteret: Hibbs Rd Modernization.
- Carteret: Atlantic Beach Causeway.
- Carteret: NC 24 Superstreet from McCabe to US 70 superstreet.
- Craven: Piney Neck Rd Modernization.
- Craven: Lake Rd Widening to Havelock Bypass.
- Craven: NC 101 Intersection Bundle (Ferry Rd, Temple Point Rd, Adams Creek Rd).
- Jones: US 17/US 17 BUS Interchange Upgrade.
- Jones: Maysville NC 58/US 17 BUS Roundabout.
- Pamlico: Neuse Rd/Prescott Rd intersection improvement.
- Pamlico: Florence Rd modernization.
- Pamlico: Janeiro/Buckland Rd. modernization in Pamlico County.

Public Transportation

None.

Aviation (all at Michael J. Smith Airport, Beaufort)

- Runway 8-26 and Taxiway B Extension to 6000'.
- Apron Expansion.

- NC-101 and Copeland Road Relocation.
- Loughton Property Taxi Lane and Apron.
- Airport Wildlife Deterrent Fence – Phase 1.
- Airport Wildlife Deterrent Fence – Phase 2.
- 12-Unit T-Hangar and Taxi Lanes.

Rail

- New crossing of NCRR and Howard Blvd; closing of NCRR/Chatham St. (Carteret - Newport).
- Grade separation of Camp Lejeune RR and Lake Rd. (Craven - Havelock).
- Grade separation near Vanceboro with CSX line and widened US 17. (Craven – Vanceboro).
- Morehead City to Goldsboro Passenger Rail Service.
- Morehead City to Raleigh Passenger Rail Service.

Ferry

- New Sound Class Ferry (Ocracoke-Cedar Island – 50%).*
- Replacement Ferry for *M/V Cedar Island* (Ocracoke-Cedar Island – 50%).*
- Replacement Ferry for *M/V Carteret* (Ocracoke-Cedar Island – 50%).*
- Replacement Ferry for *M/V Swan Quarter* (Ocracoke-Cedar Island – 50%).*
- Replacement Ferry for *M/V Sea Level* (Ocracoke-Cedar Island – 50%).*
- Replacement Ferry for *M/V Neuse* (Minnesott Beach-Cherry Branch – 100%).*
- Replacement Ferry for *M/V Lupton* (Minnesott Beach-Cherry Branch – 100%).*
- Cedar Island Terminal – Infrastructure Improvements to Expand Capacity (100%).*
- Cedar Island Terminal – Replacement Maintenance Building and Visitor Center (100%).*
- Cherry Branch Terminal – Seawall Replacement (100%).*
- Cherry Branch Terminal – Replacement Maintenance Building (100%).*
- Manns Harbor Shipyard – Synchro-Lift Refurbishment (20%).
- Manns Harbor Shipyard – New Water Storage System (20%).
- Manns Harbor Shipyard – New Dorm Facility (20%).
- Manns Harbor Shipyard - Replacement crane barge for *Skyco* (20%).

*To be submitted by DERPO

Bike/Pedestrian

- Cape Carteret - NC 24 MUP (Yaupon to Bayshore)
- Cape Carteret – NC 24 Ped Crossings (Golfin’ Dolphin/Manatee, Enterprise/Anita Forte, Taylor Notion)
- Carteret County – NC 24 MUP; Bike Lanes (Cedar Ln to US 70)
- Carteret/Jones County – NC 58 Bike Lanes (NC 17 BUS to NC 24)
- Carteret County – NC 101 Bike Lanes (Old Winberry Rd to US 70)
- Carteret County – NC 58 Pedestrian Crossing Improvements (Coast Guard Rd to Atlantic Beach Causeway)
- Cedar Point - Old 58 MUP (Sherwood Ave to Cape Carteret Trail via VFW Rd)
- Beaufort - Live Oak MUP/Carroway Dr. Sidewalk Bundle
- Beaufort - Lennoxville Rd. MUP
- Havelock - Sidewalk Bundle (Church Rd, Webb Blvd)
- Morehead City – West Carteret Loop (Bridges St Ext to W Haven Blvd along Country Club Rd w/connection to Swinson Park and existing MUP)
- Morehead City – Oglesby Rd Sidewalk
- Morehead City – 35th St Sidewalk (Mandy Ln to Country Club Rd)
- Morehead City – Bridges St Sidewalk Improvements (35th St to 4th St)
- Morehead City - Country Club Rd MUP (W Haven Blvd to 35th St)
- Craven County – Carolina Pines Rd MUP
- Newport - E. Chatham St MUP (Main St to Roberts Rd)
- Oriental - Dolphin Point to Old Town Bike Lanes (White Farm Rd, Straight Rd, Broad St)
- Pine Knoll Shores - Sidewalk Bundle (Roosevelt Blvd, NC 58)



HOME CONTACT



Users Guide

[New Search](#)

Contract Number: C204177	Route: US-70
Division: 2	County: Carteret
TIP Number: R-1015	
Length: 10.353 miles	Federal Aid Number: NHF-0070(049)
NCDOT Contact: Brad T. McMannen, PE	NCDOT Contact No: (252)514-4716
Location Description: US-70 (HAVELOCK BYPASS) FROM NORTH OF PINE GROVE TO NORTH OF CARTERET COUNTY LINE.	
Contractor Name: BALFOUR BEATTY INFRASTRUCTURE INC	
Contract Amount: \$167,243,715.65	
Work Began: 09/30/2019	Letting Date: 07/16/2019
Original Completion Date: 05/13/2024	Revised Completion Date:
Latest Payment Thru: 08/22/2023	
Latest Payment Date: 08/31/2023	Construction Progress: 69.98%

Contract Number: C204372	Route: SR-1335
Division: 2	County: Carteret
TIP Number: B-4863	
Length: 0.853 miles	Federal Aid Number: BRSTP-1335(4)
NCDOT Contact: Brad T. McMannen, PE	NCDOT Contact No: (252)514-4716
Location Description: BRIDGE #73 AND #96 OVER THE STRAITS AT HARKERS ISLAND ON SR-1335 (ISLAND RD).	
Contractor Name: BALFOUR BEATTY INFRASTRUCTURE INC	
Contract Amount: \$59,995,745.96	
Work Began: 08/30/2021	Letting Date: 07/20/2021
Original Completion Date: 10/28/2025	Revised Completion Date:
Latest Payment Thru: 08/31/2023	
Latest Payment Date: 09/20/2023	Construction Progress: 84.73%

Contract Number: DB00538	Route: NC-58
Division: 2	County: Carteret
TIP Number: R-5816	
Length: 0.097 miles	Federal Aid Number: STATE FUNDED
NCDOT Contact: Brad T. McMannen, PE	NCDOT Contact No: (252)514-4716
Location Description: NC 58 (FORT MACON ROAD) AT SR 1182 (ATLANTIC BEACH CAUSEWAY)	
Contractor Name: MILITARY & FEDERAL CONSTRUCTION CO	
Contract Amount: \$1,434,583.07	
Work Began: 10/24/2022	Letting Date: 09/14/2022
Original Completion Date: 07/11/2024	Revised Completion Date:
Latest Payment Thru: 12/15/2022	
Latest Payment Date: 12/19/2022	Construction Progress: 0.65%

Contract Number: DB00545	Route: US-70
Division: 2	County: Carteret
TIP Number:	
Length: 6.17 miles	Federal Aid Number: STATE FUNDED
NCDOT Contact: Brad T. McMannen, PE	NCDOT Contact No: (252)514-4716
Location Description: CARTERET COUNTY	
Contractor Name: BARNHILL CONTRACTING CO	
Contract Amount: \$4,245,101.00	
Work Began: 03/20/2023	Letting Date: 10/26/2022
Original Completion Date: 11/15/2024	Revised Completion Date:

Latest Payment Thru: 04/15/2023		Construction Progress: 32.38%	
Latest Payment Date: 04/21/2023			
Contract Number: DB00551	Route: SR-1113	Division: 2	County: Carteret
TIP Number:		Length: 7.04 miles	Federal Aid Number: STATE FUNDED
NCDOT Contact: Brad T. McMannen, PE	NCDOT Contact No: (252)514-4716	Location Description: CARTERET COUNTY	
Contractor Name: BARNHILL CONTRACTING CO		Contract Amount: \$1,394,452.00	
Work Began: 05/17/2023	Letting Date: 02/22/2023	Original Completion Date: 03/15/2025	Revised Completion Date:
Latest Payment Thru: 06/30/2023		Latest Payment Date: 08/01/2023	Construction Progress: 42.45%



The North Carolina
 Department of
[Transportation](http://www.ncdot.gov)


[HOME](#) [CONTACT](#)


Users Guide

[New Search](#)

Contract Number: C204177 Division: 2 TIP Number: R-1015 Length: 10.353 miles NCDOT Contact: Brad T. McMannen, PE Location Description: US-70 (HAVELOCK BYPASS) FROM NORTH OF PINE GROVE TO NORTH OF CARTERET COUNTY LINE. Contractor Name: BALFOUR BEATTY INFRASTRUCTURE INC Contract Amount: \$167,243,715.65 Work Began: 09/30/2019 Original Completion Date: 05/13/2024 Latest Payment Thru: 08/22/2023 Latest Payment Date: 08/31/2023	Route: US-70 County: Craven Federal Aid Number: NHF-0070(049) NCDOT Contact No: (252)514-4716 Letting Date: 07/16/2019 Revised Completion Date: Construction Progress: 69.98%
Contract Number: C204225 Division: 2 TIP Number: R-5777A, R-5777B, U-5713 Length: 5.1 miles NCDOT Contact: Wendi O. Johnson, PE Location Description: US-70 FROM THE NEUSE RIVER BRIDGE TO EAST OF THURMAN RD IN JAMES CITY. Contractor Name: BALFOUR BEATTY INFRASTRUCTURE INC Contract Amount: \$203,300,000.00 Work Began: 10/22/2019 Original Completion Date: 09/07/2023 Latest Payment Thru: 07/22/2023 Latest Payment Date: 08/17/2023	Route: US-70 County: Craven Federal Aid Number: FEDERAL FUNDED NCDOT Contact No: (252)439-2800 Letting Date: 09/10/2019 Revised Completion Date: 05/16/2025 Construction Progress: 37.16%
Contract Number: C204695 Division: 2 TIP Number: R-5777C Length: 6.4 miles NCDOT Contact: Brad T. McMannen, PE Location Description: US-70 FROM THE HAVELOCK BYPASS TO EAST OF SR-1116 (THURMAN R D). Contractor Name: BALFOUR BEATTY INFRASTRUCTURE INC Contract Amount: \$242,350,000.00 Work Began: 02/27/2023 Original Completion Date: 06/07/2028 Latest Payment Thru: 07/31/2023 Latest Payment Date: 08/17/2023	Route: US-70 County: Craven Federal Aid Number: STATE FUNDED NCDOT Contact No: (252)514-4716 Letting Date: 01/17/2023 Revised Completion Date: Construction Progress: 7.02%
Contract Number: DB00427 Division: 2 TIP Number: W-5702V Length: 0.126 miles NCDOT Contact: Jon Aaron Bullard, PE Location Description: SR 1400 AT SR 1450 IN CRAVEN COUNTY Contractor Name: BARNHILL CONTRACTING CO Contract Amount: \$1,057,206.25 Work Began: 06/12/2023 Original Completion Date: 02/03/2024	Route: SR-1400 County: Craven Federal Aid Number: 1400014 NCDOT Contact No: (252)527-0053 Letting Date: 04/12/2023 Revised Completion Date:

<p>Latest Payment Thru: 08/22/2023 Latest Payment Date: 08/24/2023</p>		<p>Construction Progress: 53.92%</p>
<p>Contract Number: DB00544 Division: 2 TIP Number:</p>		<p>Route: SR-1700 County: Craven</p>
<p>Length: 0.398 miles NCDOT Contact: Brad T. McMannen, PE Location Description: SR 1700 (ADAMS CREEK ROAD) OVER CLUB FOOT CREEK Contractor Name: TRADER CONSTRUCTION CO Contract Amount: \$3,249,909.20 Work Began: 12/09/2022</p>		<p>Federal Aid Number: STATE FUNDED NCDOT Contact No: (252)514-4716 Letting Date: 11/09/2022</p>
<p>Original Completion Date: 08/30/2023 Latest Payment Thru: 08/15/2023 Latest Payment Date: 08/22/2023</p>		<p>Revised Completion Date: Construction Progress: 88.8%</p>
<p>Contract Number: DB00549 Division: 2 TIP Number:</p>		<p>Route: SR-1700 County: Craven</p>
<p>Length: 9.57 miles NCDOT Contact: Brad T. McMannen, PE Location Description: CRAVEN COUTNY Contractor Name: S T WOOTEN CORPORATION Contract Amount: \$4,043,084.70 Work Began: 08/07/2023</p>		<p>Federal Aid Number: STATE FUNDED NCDOT Contact No: (252)514-4716 Letting Date: 01/11/2023</p>
<p>Original Completion Date: 03/14/2024 Latest Payment Thru: 08/31/2023 Latest Payment Date: 09/12/2023</p>		<p>Revised Completion Date: Construction Progress: 15.58%</p>
<p>Contract Number: DB00556 Division: 2 TIP Number: BR-0074A Length: 0.19 miles NCDOT Contact: Brad T. McMannen, PE Location Description: CRAVEN COUNTY BRIDGE 91 AND 92 IN HAVELOCK Contractor Name: T A LOVING COMPANY Contract Amount: \$0.00 Work Began:</p>		<p>Route: US-70 County: Craven Federal Aid Number: STATE FUNDED NCDOT Contact No: (252)514-4716 Letting Date: 02/22/2023</p>
<p>Original Completion Date: 07/02/2024 Latest Payment Thru: Latest Payment Date:</p>		<p>Revised Completion Date: Construction Progress: 0%</p>
<p>Contract Number: DB00557 Division: 2 TIP Number: BP2-R001 Length: 0.118 miles NCDOT Contact: Brad T. McMannen, PE Location Description: BRIDGE 66 ON SR 1232 Contractor Name: S T WOOTEN CORPORATION Contract Amount: \$1,312,736.50 Work Began: 07/24/2023</p>		<p>Route: SR-1232 County: Craven Federal Aid Number: STATE FUNDED NCDOT Contact No: (252)514-4716 Letting Date: 05/10/2023</p>
<p>Original Completion Date: 03/19/2024 Latest Payment Thru: 09/08/2023 Latest Payment Date: 09/12/2023</p>		<p>Revised Completion Date: Construction Progress: 36.1%</p>
<p>Contract Number: DB00562 Division: 2 TIP Number: R-5782PA Length: 0 miles NCDOT Contact: Brad T. McMannen, PE Location Description: VANCEBORO, BAYBORO, GRANTSBORO, BRIDGETON, ORIENTAL Contractor Name: FULFORD AND JONES ASPHALT INC Contract Amount: \$0.00 Work Began:</p>		<p>Route: - County: Craven Federal Aid Number: 220107 NCDOT Contact No: (252)514-4716 Letting Date: 05/10/2023</p>
<p>Original Completion Date: 02/16/2024</p>		<p>Revised Completion Date:</p>

Latest Payment Thru:

Latest Payment Date:

Construction Progress: 0%



The North Carolina
[Department of
Transportation](#)



HOME CONTACT



Users Guide

[New Search](#)

Contract Number: C204217	Route: NC-55
Division: 2	County: Pamlico
TIP Number: B-4593	
Length: 0.284 miles	Federal Aid Number: 0055072
NCDOT Contact: Brad T. McMannen, PE	NCDOT Contact No: (252)514-4716
Location Description: BRIDGE #38 OVER TRENT CREEK ON NC-55.	
Contractor Name: S T WOOTEN CORPORATION	
Contract Amount: \$5,076,017.34	
Work Began: 09/06/2022	Letting Date: 07/19/2022
Original Completion Date: 02/11/2025	Revised Completion Date:
Latest Payment Thru: 09/07/2023	
Latest Payment Date: 09/15/2023	Construction Progress: 89.38%

Contract Number: DB00550	Route: -, SR-1110, SR-1114 SR-1191, SR-1301, SR-1308 SR-1315, SR-1316, SR-1320 SR-1321, SR-1322, SR-1323 SR-1350, SR-1351, SR-1370 SR-1380, SR-1394
Division: 2	County: Pamlico
TIP Number:	
Length: 25.32 miles	Federal Aid Number: STATE FUNDED
NCDOT Contact: Sarah F. Lentine	NCDOT Contact No: (252)830-3495
Location Description: BEAUFORT AND PAMLICO COUNTIES	
Contractor Name: S T WOOTEN CORPORATION	
Contract Amount: \$0.00	
Work Began:	Letting Date: 04/26/2023
Original Completion Date: 03/15/2025	Revised Completion Date:
Latest Payment Thru:	
Latest Payment Date:	Construction Progress: 0%

Contract Number: DB00562	Route: -
Division: 2	County: Pamlico
TIP Number: R-5782PA	
Length: 0 miles	Federal Aid Number: 220107
NCDOT Contact: Brad T. McMannen, PE	NCDOT Contact No: (252)514-4716
Location Description: VANCEBORO, BAYBORO, GRANTSBORO, BRIDGETON, ORIENTAL	
Contractor Name: FULFORD AND JONES ASPHALT INC	
Contract Amount: \$0.00	
Work Began:	Letting Date: 05/10/2023
Original Completion Date: 02/16/2024	Revised Completion Date:
Latest Payment Thru:	
Latest Payment Date:	Construction Progress: 0%



HOME CONTACT



Users Guide

[New Search](#)

Contract Number: DB00566	Route: -
Division: 2	County: Jones
TIP Number: R-5782GH	
Length: 0 miles	Federal Aid Number: 220108
NCDOT Contact: Jon Aaron Bullard, PE	NCDOT Contact No: (252)527-0053
Location Description: SNOW HILL, PINK HILL, MAYSVILLE, TRENTON	
Contractor Name: TREJO CONSTRUCTION LLC	
Contract Amount: \$0.00	
Work Began:	Letting Date: 06/14/2023
Original Completion Date: 05/26/2024	Revised Completion Date:
Latest Payment Thru:	
Latest Payment Date:	Construction Progress: 0%

